

NOTICE!!

These documents have been scanned!

Do not place un-scanned documents beneath this notice!

Do not remove this notice from this file!

GPO Jacket No. 560-102
Print Order 61540
Rise Business Services, LLC
Job=AZ15 5/6/2019



Box Number= AZ15020



Claim Begin-End: AMC436641-AMC436646

1 Initial Receipt



AZ15020-17

AMC435945-AMC436659

United States Department of the Interior
Bureau of Land Management
 LANDS/RECREATION & PLANNING
 ONE N CENTRAL AVE
 PHOENIX, AZ 85004 -2203
 Phone: 602-417-9200

Receipt

No: 3485385

Transaction #: 3585618	
Date of Transaction: 02/02/2016	
CUSTOMER:	
STEVE F KAROLYI PO BOX 74353 PHOENIX,AZ 85087-1006 US	

ENTERED
 FEB 03 2016
 BY: *[Signature]*

LINE #	QTY	DESCRIPTION	REMARKS	UNIT PRICE	TOTAL
1	6.00	LOCATABLE MINERALS / MINING CLAIMS-NEW,UNADJUD, ONE OR MORE AUTH NOS / NEW MINING CLAIMS LOCATION FEE CASES: AMC436641/\$37.00, AMC436642/\$37.00, AMC436643/\$37.00, AMC436644/\$37.00, AMC436645/\$37.00, AMC436646/\$37.00		- n/a -	222.00
2	6.00	LOCATABLE MINERALS / MINING CLAIMS-NEW,UNADJUD, ONE OR MORE AUTH NOS / NEW MINING CLAIM PROCESSING FEE CASES: AMC436641/\$20.00, AMC436642/\$20.00, AMC436643/\$20.00, AMC436644/\$20.00, AMC436645/\$20.00, AMC436646/\$20.00		- n/a -	120.00
3	6.00	LOCATABLE MINERALS / MINING CLAIMS-NEW,UNADJUD, ONE OR MORE AUTH NOS / NEW MINING CLAIMS MAINTENANCE FEE CASES: AMC436641/\$155.00, AMC436642/\$155.00, AMC436643/\$155.00, AMC436644/\$155.00, AMC436645/\$155.00, AMC436646/\$155.00		- n/a -	930.00
4	1.00	LOCATABLE MINERALS / MINING CLAIMS-NOT NEW-UNADJUD,ONE AUTH NO. ONLY / MINING CLAIM MONEY RECEIVED CASES: AMC406397/\$20.00	QCD - 2	- n/a -	20.00
TOTAL:					\$1,292.00

PAYMENT INFORMATION			
NOTE: Items will appear on credit card statement as "Bureau of Land Mgmt CO".			
1	AMOUNT:	1292.00	POSTMARKED: N/A
	TYPE:	CREDIT CARD	RECEIVED: 02/01/2016

NAME:	KAROLYI, STEVE F PO BOX 74353 PHOENIX AZ 85087-1006 US		
CARD NO:	XXXXXXXXXXXX5005	AUTH CODE:	154938
NAME ON CARD:	STEVE KAROLYI		
EXPIRES:	01/2020		
SIGNATURE:			

REMARKS

This receipt was generated by the automated BLM Collections and Billing System and is a paper representation of a portion of the official electronic record contained therein.

NOTICE!!

These documents have been scanned!

Do not place un-scanned documents beneath this notice!

Do not remove this notice from this file!

GPO Jacket No. 560-102
Print Order 61540
Rise Business Services, LLC
Job=AZ15 5/6/2019



Box Number= AZ15020



Claim Begin-End: AMC436641-AMC436646

2 Correspondence



AZ15020-17

AMC435945-AMC436659



United States Department of the Interior

BUREAU OF LAND MANAGEMENT
Arizona State Office
One North Central Avenue, Suite 800
Phoenix, Arizona 85004-4427
www.blm.gov/az/



DEC 18 2018

In Reply Refer To:
3830 (9200) PB
AMC436641

CERTIFIED MAIL - RETURN RECEIPT REQUESTED No. 9214 8901 9403 8376 3501 38

DECISION

MARTY HEINRICH	:	This decision affects those claims
8601 W BLOCK RD	:	shown in the block below.
PEARL CITY, IL 61062-9002	:	

AMC436646
MIDAS #1

MINING CLAIMS DECLARED FORFEITED

The mining claims listed above have been declared forfeited as of September 1, 2018, for failure to timely file the required maintenance fee payment or small miner's maintenance fee waiver (waiver).

Claimants are required to pay an annual non-refundable maintenance fee of \$155 per 20 acres or portion thereof, or submit a waiver, on or before September 1 of each year. These requirements were established by 30 U.S.C. 28f-1, as amended, and 43 CFR 3834 and 3835.

Our records do not show receipt of a maintenance fee payment or small miner waiver filed on or before the due date. Therefore, the claims listed above are forfeited.

Reclamation Requirements

This decision does not relieve you of the liability for reclamation of all areas disturbed by your activities on lands covered by the subject mining claim(s) and/or site(s). After you complete the reclamation, you must notify the authorized officer of the appropriate surface managing agency so that the authorized officer may conduct a final site inspection and determine whether you may

be released from liability. If you fail to reclaim the land to the satisfaction of the authorized officer, the surface management agency may cite you for noncompliance under its surface management regulations. For land administered by the Bureau of Land Management (BLM), if you fail to reclaim the land to the satisfaction of the authorized officer as required in 43 CFR Subpart 3809, the BLM will issue an order of noncompliance under 43 CFR 3809.601(a). If you fail to comply with the non-compliance order, BLM may take further action under 43 CFR 3809.604. Failure to conduct reclamation is a prohibited act that may subject you to criminal penalties. See 43 CFR 3809.605(h) and 43 CFR 3809.700.

Appeal Procedures

This decision may be appealed to the Interior Board of Land Appeals, Office of the Secretary, in accordance with the regulations contained in 43 CFR, Part 4, and the enclosed Form 1842-1. If an appeal is taken, your notice of appeal must be filed in this office (at the above address) within 30 days from receipt of this decision. The appellant has the burden of showing that the decision appealed from is in error.

If you wish to file a petition pursuant to regulation 43 CFR 4.21 (58 FR 4939, January 19, 1993) for a stay of the effectiveness of this decision during the time that your appeal is being reviewed by the Board, the petition for a stay must accompany your notice of appeal. A petition for a stay is required to show sufficient justification based on the standards listed below. Copies of the notice of appeal and petition for a stay **must** also be submitted to each party named in this decision and to the Interior Board of Land Appeals and to the appropriate Office of the Solicitor (see 43 CFR 4.413) at the same time the original documents are filed with this office. If you request a stay, you have the burden of proof to demonstrate that a stay should be granted.

Standards for Obtaining a Stay

Except as otherwise provided by law or other pertinent regulation, a petition for a stay of a decision pending appeal shall show sufficient justification based on the following standards:

- (1) The relative harm to the parties if the stay is granted or denied,
- (2) The likelihood of the appellant's success on the merits,
- (3) The likelihood of immediate and irreparable harm if the stay is not granted, and
- (4) Whether the public interest favors granting the stay.

Please include your AMC serial number(s) on all correspondence. If additional information is required, please call Pauline Brown at 602-417-9360.



Lucas Lucero
Deputy State Director
Lands, Minerals, and Energy Division

Enclosure



Date Produced: 01/14/2019

ConnectSuite Inc.:

The following is the delivery information for Certified Mail™/RRE item number 9214 8901 9403 8376 3501 38. Our records indicate that this item was delivered on 01/10/2019 at 07:59 a.m. in PEARL CITY, IL 61062. The scanned image of the recipient information is provided below.

Signature of Recipient :

A handwritten signature in black ink that reads "Debra Herrin".

A handwritten signature in black ink that reads "Dee Ann Heinrich".

Address of Recipient :

A handwritten address in black ink: "8601 Black Rd" on the first line and "Pearl City IL 61062" on the second line.

Thank you for selecting the Postal Service for your mailing needs. If you require additional assistance, please contact your local post office or Postal Service representative.

Sincerely,
United States Postal Service

The customer reference number shown below is not validated or endorsed by the United States Postal Service. It is solely for customer use.

Customer Reference Number: C1128145.6489324

SENDER: COMPLETE THIS SECTION

- Complete items 1, 2, and 3.
- Print your name and address on the reverse so that we can return the card to you.
- Attach this card to the back of the mailpiece, or on the front if space permits.

1. Article Addressed to:

RHETT LYNCH
 4640 W FEDERAL WAY
 QUEEN CREEK, AZ 85142-6136
 9200 PB AMC436641



9590 9402 2630 6336 1247 45

7016 2140 0000 1629 2865

COMPLETE THIS SECTION ON DELIVERY

A. Signature

X

Rhett Lynch

Agent

Addressee

B. Received by (Printed Name)

Rhett Lynch

C. Date of Delivery

12/18/17

D. Is delivery address different from item 1? Yes
If YES, enter delivery address below: No

3. Service Type

Adult Signature

Adult Signature Restricted Delivery

Certified Mail®

Certified Mail Restricted Delivery

Collect on Delivery

Collect on Delivery Restricted Delivery

Insured Mail

Insured Mail Restricted Delivery

(over \$500)

Priority Mail Express®

Registered Mail™

Registered Mail Restricted Delivery

Return Receipt for Merchandise

Signature Confirmation™

Signature Confirmation Restricted Delivery

USPS TRACKING #



First-Class Mail
Postage & Fees Paid
USPS
Permit No. G-10

9590 9402 2630 6336 1247 45

United States
Postal Service


• Sender: Please print your name, address, and ZIP+4® in this box•

U.S. DEPARTMENT OF THE INTERIOR
BUREAU OF LAND MANAGEMENT
ARIZONA STATE OFFICE
ONE NORTH CENTRAL AVENUE, SUITE 800
PHOENIX, AZ 85004-4427

RECEIVED
BLM AZ STATE OFFICE

2017 DEC 21 P 1:27

PHOENIX, ARIZONA





United States Department of the Interior

BUREAU OF LAND MANAGEMENT
Arizona State Office
One North Central Avenue, Suite 800
Phoenix, Arizona 85004-4427
www.blm.gov/az/



DEC 14 2017

In Reply Refer To:
3830 (9200) PB
AMC436641

CERTIFIED MAIL - RETURN RECEIPT REQUESTED No. 7016 2140 0000 1629 2865

DECISION

RHETT LYNCH : This decision affects those claims shown
4640 W FEDERAL WAY : in the block below.
QUEEN CREEK, AZ 85142-6136 :

AMC436643, AMC436644
BLUE WASH GOLD #1, BLUE WASH GOLD #2

MINING CLAIMS DECLARED FORFEITED

The mining claims listed above have been declared forfeited as of September 1, 2017, for failure to timely file the required maintenance fee payment or small miner's maintenance fee waiver (waiver).

Claimants are required to pay an annual non-refundable maintenance fee of \$155 per 20 acres or portion thereof, or submit a waiver, on or before September 1 of each year. These requirements were established by 30 U.S.C. 28f-1, as amended, and 43 CFR 3834 and 3835.

Our records do not show receipt of a maintenance fee payment or small miner waiver filed on or before the due date. Therefore, the claims listed above are forfeited.

Reclamation Requirements

This decision does not relieve you of the liability for reclamation of all areas disturbed by your activities on lands covered by the subject mining claim(s) and/or site(s). After you complete the reclamation, you must notify the authorized officer of the appropriate surface managing agency so that the authorized officer may conduct a final site inspection and determine whether you may be released from liability. If you fail to reclaim the land to the satisfaction of the authorized officer,

the surface management agency may cite you for noncompliance under its surface management regulations. For land administered by the Bureau of Land Management (BLM), if you fail to reclaim the land to the satisfaction of the authorized officer as required in 43 CFR Subpart 3809, BLM will issue an order of noncompliance under 43 CFR 3809.601(a). If you fail to comply with the non-compliance order, BLM may take further action under 43 CFR 3809.604. Failure to conduct reclamation is a prohibited act that may subject you to criminal penalties. See 43 CFR 3809.605(h) and 43 CFR 3809.700.

Appeal Procedures

This decision may be appealed to the Interior Board of Land Appeals, Office of the Secretary, in accordance with the regulations contained in 43 CFR, Part 4, and the enclosed Form 1842-1. If an appeal is taken, your notice of appeal must be filed in this office (at the above address) within 30 days from receipt of this decision. The appellant has the burden of showing that the decision appealed from is in error.


If you wish to file a petition pursuant to regulation 43 CFR 4.21 (58 FR 4939, January 19, 1993) for a stay of the effectiveness of this decision during the time that your appeal is being reviewed by the Board, the petition for a stay must accompany your notice of appeal. A petition for a stay is required to show sufficient justification based on the standards listed below. Copies of the notice of appeal and petition for a stay **must** also be submitted to each party named in this decision and to the Interior Board of Land Appeals and to the appropriate Office of the Solicitor (see 43 CFR 4.413) at the same time the original documents are filed with this office. If you request a stay, you have the burden of proof to demonstrate that a stay should be granted.

Standards for Obtaining a Stay

Except as otherwise provided by law or other pertinent regulation, a petition for a stay of a decision pending appeal shall show sufficient justification based on the following standards:

- (1) The relative harm to the parties if the stay is granted or denied,
- (2) The likelihood of the appellant's success on the merits,
- (3) The likelihood of immediate and irreparable harm if the stay is not granted, and
- (4) Whether the public interest favors granting the stay.

Please include your AMC serial number(s) on all correspondence. If additional information is required, please call Pauline Brown at 602-417-9360.



Lucas Lucero
Deputy State Director
Lands, Minerals, and Energy Division


Enclosure

Mine Finder Gold & Ranger Gold Exploration LLC

Attention: Bureau of Land Management

Please use the American Express credit card on file.

Sincerely,



Steve Karolyi

(623) 374-5413

1-28-16

ANCH36641

FILED
2016 JAN 28 9 41
BLM

NOTICE!!

These documents have been scanned!

Do not place un-scanned documents beneath this notice!

Do not remove this notice from this file!

GPO Jacket No. 560-102
Print Order 61540
Rise Business Services, LLC
Job=AZ15 5/6/2019



Box Number= AZ15020



Claim Begin-End: AMC436641-AMC436646

3 Transfers



AZ15020-17

AMC435945-AMC436659

AMC 440741
AMC 440148
AMC 436641
AMC 449056
AMC 441142

When recorded return to:

Steve Karolyi
PO BOX 74353
Phoenix, AZ 85087

QUIT CLAIM DEED

For consideration of \$10.00 and other valuable considerations, I or we, Steve Karolyi, whose address is PO BOX 74353 Phoenix, AZ 85087, hereby quitclaim to: Rodger and Brenda Avery
P.O. Box 1104
Denison, TX 75021

all right, title or interest in the following real property situated in Yavapai County, Arizona:

AMC # 440741 Mystic Gold #4, 20 Acre Placer Claim, Township 10 N, Range 2 W, Section 8, SE Corridor Exempt per A.R.S. 11-1134-A6


Executed this this 21st day of MARCH, 2018



Grantor - Steve Karolyi

210 MAR 26 P 1 55
MARICOPA COUNTY

STATE OF Arizona
COUNTY OF Maricopa

This instrument was acknowledged before me this 21st day of MARCH, 2018 by:


Notary Public



My Commission Expires: 11/5/2020

4122017

ENTERED
MAR 29 2018
BY: BDS

When recorded return to:

Steve Karolyi
PO BOX 74353
Phoenix, AZ 85087

QUIT CLAIM DEED

For consideration of \$10.00 and other valuable considerations, I or we, Steve Karolyi, whose address is PO BOX 74353 Phoenix, AZ 85087, hereby quitclaim to: Doug Minnich
7590 Versailles Rd
Covington, OH 45318

all right, title or interest in the following real property situated in La Paz County, Arizona:

AMC # 440150 Gold Payday #3, 20 Acre Lode Claim, Township 5 N, Range 12 W, Section 10, SE Corridor
AMC # 440151 Gold Payday #4, 20 Acre Lode Claim, Township 5 N, Range 12 W, Section 10, SE Corridor
Exempt per A.R.S. 11-1134-A6

Executed this this 21st day of MARCH, 2018


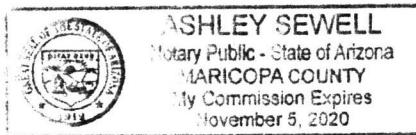


Grantor – Steve Karolyi

STATE OF Arizona
COUNTY OF Maricopa

MARICOPA COUNTY
MARCH 26 P 1 55

This instrument was acknowledged before me this 21st day of MARCH, 2018 by:


Notary Public

My Commission Expires:

11/5/2020

When recorded return to:

Steve Karolyi
PO BOX 74353
Phoenix, AZ 85087

QUIT CLAIM DEED

For consideration of \$10.00 and other valuable considerations, I or we, Steve Karolyi, whose address is
PO BOX 74353 Phoenix, AZ 85087, hereby quitclaim to: Cullen and Sunny Demko
6003 Louis Dr
North Olmsted, OH 44070

all right, title or interest in the following real property situated in Maricopa County, Arizona:

AMC # 436645 Blue Wash Gold #3, 20 Acre Placer Claim, Township 4 N, Range 6 W, Section 19, NW
Corridor
Exempt per A.R.S. 11-1134-A6

Executed this this 21st day of MARCH, 2018




Grantor – Steve Karolyi

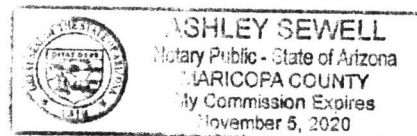
STATE OF Arizona
COUNTY OF Maricopa

MAR 26 P 1 53
PHOENIX, ARIZONA

This instrument was acknowledged before me this 21st day of MARCH, 2018 by:



Notary Public



My Commission Expires: 11/5/2020

When recorded return to:

Steve Karolyi
PO BOX 74353
Phoenix, AZ 85087

QUIT CLAIM DEED

For consideration of \$10.00 and other valuable considerations, I or we, Steve Karolyi, whose address is
PO BOX 74353 Phoenix, AZ 85087, hereby quitclaim to: Mugur Tolea
8 Braintree Court
Flemington, NJ 08822

all right, title or interest in the following real property situated in Maricopa County, Arizona:

Claim: AMC # 449058 BEL #5, 20 Acre Lode Claim, Township 4 N, Range 7 W, Section 21 NW Corridor
Exempt per A.R.S. 11-1134-A6

Executed this this 21st day of MARCH, 2018




Grantor – Steve Karolyi

STATE OF Arizona
COUNTY OF Maricopa

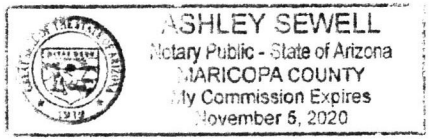
MAR 26 10 59 AM '18
MARICOPA COUNTY

This instrument was acknowledged before me this 21st day of MARCH, 2018 by:



Notary Public

My Commission Expires: 11/5/2020



When recorded return to:

Steve Karolyi
PO BOX 74353
Phoenix, AZ 85087

QUIT CLAIM DEED

For consideration of \$10.00 and other valuable considerations, I or we, Steve Karolyi, whose address is PO BOX 74353 Phoenix, AZ 85087, hereby quitclaim to: Rodger and Brenda Avery
P.O. Box 1104
Denison, TX 75021

all right, title or interest in the following real property situated in Maricopa County, Arizona:

AMC # 441143 Golden Pearl #1, 20 Acre Lode Claim, Township 4 N, Range 7 W, Section 15, SE Corridor
Exempt per A.R.S. 11-1134-A6

Executed this this 21st day of MARCH, 2018




Grantor – Steve Karolyi

STATE OF Arizona
COUNTY OF Maricopa

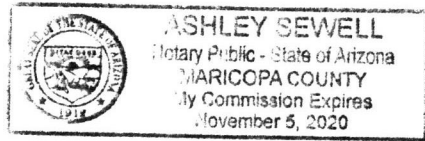
MARICOPA COUNTY, ARIZONA
MAR 26 P 1:56
2018

This instrument was acknowledged before me this 21st day of MARCH, 2018 by:



Notary Public

My Commission Expires: 11/5/2020





MIN
 Ranger
 P.O. B
 Phoenix, AZ 85087



1000



85004

U.S. POSTAGE
 PAID
 BLACK CANYON CITY, AZ
 85324
 MAR 23 18
 AMOUNT

\$1.42

R2304W119365-02

U.S. Department of Interior BLM
 One North Central Ave Suite 800
 Phoenix, AZ 85004-4427

PHOENIX, ARIZONA

210 MAR 26 P 1 55

RECEIVED

RECEIVED
 BLM
 2018 MAR 27 A 10:51
 PHOENIX, ARIZONA

United States Department of the Interior
Bureau of Land Management
 DIV OF LANDS, MINRLS & ENERGY
 ONE N CENTRAL AVE
 PHOENIX, AZ 85004 -4427
 Phone: 602-417-9200

Receipt

No: 4122017

Transaction #: 4235537	
Date of Transaction: 03/27/2018	
CUSTOMER:	
STEVE F KAROLYI PO BOX 74353 PHOENIX,AZ 85087-1006 US	

LINE #	QTY	DESCRIPTION	REMARKS	UNIT PRICE	TOTAL
1	1.00	LOCATABLE MINERALS / MINING CLAIMS- NOT NEW-UNADJUD,ONE AUTH NO. ONLY / MINING CLAIM MONEY RECEIVED CASES: AMC440741/\$80.00	TRF/8	- n/a -	80.00
TOTAL:					\$80.00

PAYMENT INFORMATION			
NOTE: Items will appear on credit card statement as "Bureau of Land Mgmt CO".			
1	AMOUNT:	80.00	POSTMARKED: N/A
	TYPE:	CREDIT CARD	RECEIVED: 03/27/2018
	NAME:	KAROLYI, STEVE F PO BOX 74353 PHOENIX AZ 85087-1006 US	
	CARD NO:	XXXXXXXXXXXX5005	AUTH CODE: 120325
	NAME ON CARD:	STEVE KAROLYI	
	EXPIRES:	01/2020	
	SIGNATURE:		

REMARKS

This receipt was generated by the automated BLM Collections and Billing System and is a paper representation of a portion of the official electronic record contained therein.

United States Department of the Interior
Bureau of Land Management
 DIV OF LANDS, MINRLS & ENERGY
 ONE N CENTRAL AVE
 PHOENIX, AZ 85004 -4427
 Phone: 602-417-9200

Receipt

No: 4064088

Transaction #: 4175768	
Date of Transaction: 01/10/2018	
CUSTOMER:	
STEVE F KAROLYI PO BOX 74353 PHOENIX, AZ 85087-1006 US	

LINE #	QTY	DESCRIPTION	REMARKS	UNIT PRICE	TOTAL
1	1.00	LOCATABLE MINERALS / MINING CLAIMS- NOT NEW-UNADJUD, ONE AUTH NO. ONLY / MINING CLAIM MONEY RECEIVED CASES: AMC443768/\$20.00	TRANSFER (1)	- n/a -	20.00
TOTAL:					\$20.00

PAYMENT INFORMATION			
NOTE: Items will appear on credit card statement as "Bureau of Land Mgmt CO".			
1	AMOUNT:	20.00	POSTMARKED: N/A
	TYPE:	CREDIT CARD	RECEIVED: 01/10/2018
	NAME:	KAROLYI, STEVE F PO BOX 74353 PHOENIX AZ 85087-1006 US	
	CARD NO:	XXXXXXXXXXXX5005	AUTH CODE: 105436
	NAME ON CARD:	STEVE KAROLYI	
	EXPIRES:	01/2020	
	SIGNATURE:		

REMARKS

This receipt was generated by the automated BLM Collections and Billing System and is a paper representation of a portion of the official electronic record contained therein.

Amc436641

When recorded return to:

Steve Karolyi
PO BOX 74353
Phoenix, AZ 85087

QUIT CLAIM DEED

For consideration of \$10.00 and other valuable considerations, I or we, Steve Karolyi, whose address is

PO BOX 74353 Phoenix, AZ 85087, hereby quitclaim to: Marty Heinrich
8601 W Block Rd
Pearl City, IL 61062

all right, title or interest in the following real property situated in La Paz County, Arizona:

Claim: AMC # 436646 Midas #1, 20 Acre Placer Claim
Legal Description: Township 4 N, Range 13 W, Section 27, SE Corridor
Exempt per A.R.S. 11-1134-A6

Executed this this 29th day of August, 2017




Grantor - Steve Karolyi

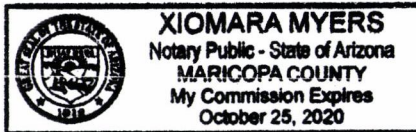
STATE OF Arizona
COUNTY OF Maricopa

RECEIVED
PLM AZ STATE OFFICE
2017 SEP - 1 P 3:10
PHOENIX, ARIZONA


This instrument was acknowledged before me this 29th day of August, 2017 by:



Notary Public



My Commission Expires: 10/25/2020

ENTERED
SEP 27 2017
BY: 

United States Department of the Interior
Bureau of Land Management
 DIV OF LANDS, MINRLS & ENERGY
 ONE N CENTRAL AVE
 PHOENIX, AZ 85004 -4427
 Phone: 602-417-9200

Receipt

No: 3971543

Transaction #: 4081477
Date of Transaction: 09/05/2017

CUSTOMER:

STEVE F KAROLYI
 PO BOX 74353
 PHOENIX,AZ 85087-1006 US

LINE #	QTY	DESCRIPTION	REMARKS	UNIT PRICE	TOTAL
1	1.00	LOCATABLE MINERALS / MINING CLAIMS- NOT NEW-UNADJUD,ONE AUTH NO. ONLY / MINING CLAIM MONEY RECEIVED CASES: AMC436646/\$10.00	TRF (1)	- n/a -	10.00
TOTAL:					\$10.00

PAYMENT INFORMATION

NOTE: Items will appear on credit card statement as "Bureau of Land Mgmt CO".

1	AMOUNT:	10.00	POSTMARKED:	N/A
	TYPE:	CREDIT CARD	RECEIVED:	09/01/2017
	NAME:	KAROLYI, STEVE F PO BOX 74353 PHOENIX AZ 85087-1006 US		
	CARD NO:	XXXXXXXXXXXX5005	AUTH CODE:	156138
	NAME ON CARD:	STEVE KAROLYI		
	EXPIRES:	01/2020		
	SIGNATURE:			

REMARKS

This receipt was generated by the automated BLM Collections and Billing System and is a paper representation of a portion of the official electronic record contained therein.

AMC 436641

437155

441666

When recorded return to:

Steve Karolyi
PO BOX 74353
Phoenix, AZ 85087

QUIT CLAIM DEED

For consideration of \$10.00 and other valuable considerations, I or we, Steve Karolyi, whose address is
PO BOX 74353 Phoenix, AZ 85087, hereby quitclaim to: Jennifer Gwilt
34101 S Luellen Dr
Black Canyon City, AZ 85324

all right, title or interest in the following real property situated in La Paz County, Arizona:

- AMC # 441666 Gold Hub #1, 20 Acre Lode Claim Township 5 N, Range 12 W, section 11, NE corridor
- AMC # 441667 Gold Hub #2, 20 Acre Lode Claim Township 5 N, Range 12 W, section 11, NE corridor
- AMC # 441668 Gold Hub #3, 20 Acre Lode Claim Township 5 N, Range 12 W, section 11, NE corridor
- AMC # 441669 Gold Hub #4, 20 Acre Lode Claim Township 5 N, Range 12 W, section 11, NE corridor
- AMC # 441670 Gold Hub #5, 20 Acre Lode Claim Township 5 N, Range 12 W, section 11, NE and SE corridor
- AMC # 441671 Gold Hub #6, 20 Acre Lode Claim Township 5 N, Range 12 W, section 11, NE, SE, NW, and SW corridor
- AMC # 441672 Gold Hub #7, 20 Acre Lode Claim Township 5 N, Range 12 W, section 11, NE and NW corridor
- AMC # 441673 Gold Hub #8, 20 Acre Lode Claim Township 5 N, Range 12 W, section 11, NE and NW corridor
- AMC # 441674 Gold Hub #9, 20 Acre Lode Claim Township 5 N, Range 12 W, section 11, NE and NW corridor
- AMC # 441675 Gold Hub #10, 20 Acre Lode Claim Township 5 N, Range 12 W, section 11, NE and NW corridor

Exempt per A.R.S. 11-1134-A6

Executed this this 20th day of July, 2017

[Handwritten signature of Steve Karolyi]

Grantor - Steve Karolyi

STATE OF Arizona

COUNTY OF Maricopa

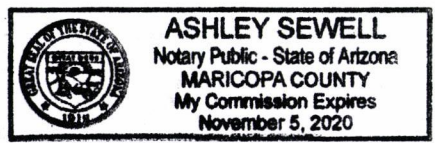
RECEIVED
BLM STATE OF ARIZONA
2017 JUL 27 P 3:30
PHOENIX, ARIZONA

This instrument was acknowledged before me this 20th day of July, 2017 by:

[Handwritten signature of Notary Public]

Notary Public

My Commission Expires: NOV. 5. 2020



ENTERED
AUG 02 2017
BY: *[Signature]*

10

When recorded return to:

Steve Karolyi
PO BOX 74353
Phoenix, AZ 85087

QUIT CLAIM DEED

For consideration of \$10.00 and other valuable considerations, I or we, Steve Karolyi, whose address is PO BOX 74353 Phoenix, AZ 85087, hereby quitclaim to: Loyal Kuhn
162 Mona St
Myrtle Creek, OR 97457

all right, title or interest in the following real property situated in Maricopa County, Arizona:

AMC # 436641 Inca Gold #1, 20 Acre Lode Claim Township 4 N, Range 7 W, Section 21, NE Corridor
AMC # 436642 Inca Gold #2, 20 acre Lode claim Township 4 N, Range 7 W, Section 21, NE Corridor
Exempt per A.R.S. 11-1134-A6


Executed this this 15 day of JULY, 2017



Grantor - Steve Karolyi

STATE OF Arizona
COUNTY OF Maricopa

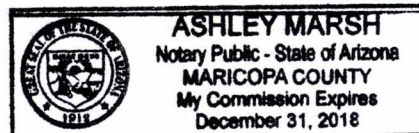
This instrument was acknowledged before me this 15 day of JULY, 2017 by:



Notary Public

My Commission Expires: DEC 31 2018

ENTERED
AUG 02 2017
BY: AM



RECEIVED
BLM AZ STATE OFFICE
2017 JUL 27 P 3:30
PHOENIX, ARIZONA

When recorded return to:

Steve Karolyi
PO BOX 74353
Phoenix, AZ 85087


QUIT CLAIM DEED

For consideration of \$10.00 and other valuable considerations, I or we, Steve Karolyi, whose address is PO BOX 74353 Phoenix, AZ 85087, hereby quitclaim to: Franklin Hoover
1260 W Schultz Pass Rd
Flagstaff, AZ 86001

all right, title or interest in the following real property situated in Maricopa County, Arizona:

Claim: AMC # 437161 Golden Spur #4 20 Acre Lode Claim
Legal Description: Township 5 N, Range 8 W, Section 10, SE Corridor
Exempt per A.R.S. 11-1134-A6

Executed this this 15 day of JULY, 2017




Grantor - Steve Karolyi

STATE OF Arizona
COUNTY OF Maricopa

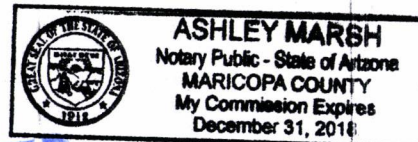
RECEIVED
BLM AZ REGIONAL OFFICE
2017 JUL 27 P 3:30
PHOENIX, ARIZONA

This instrument was acknowledged before me this 15 day of JULY, 2017 by:



Notary Public

My Commission Expires: Dec 31, 2018



ENTERED
AUG 02 2017
BY: ML

①

United States Department of the Interior
Bureau of Land Management
 DIV OF LANDS, MINRLS & ENERGY
 ONE N CENTRAL AVE
 PHOENIX, AZ 85004 -4427
 Phone: 602-417-9200

Receipt

No: 3912772

Transaction #: 4022211	
Date of Transaction: 07/31/2017	
CUSTOMER:	
STEVE F KAROLYI PO BOX 74353 PHOENIX, AZ 85087-1006 US	

LINE #	QTY	DESCRIPTION	REMARKS	UNIT PRICE	TOTAL
1	1.00	LOCATABLE MINERALS / MINING CLAIMS- NOT NEW-UNADJUD, ONE AUTH NO. ONLY / MINING CLAIM MONEY RECEIVED CASES: AMC441666/\$130.00	TRF/13	- n/a -	130.00
TOTAL:					\$130.00

PAYMENT INFORMATION			
NOTE: Items will appear on credit card statement as "Bureau of Land Mgmt CO".			
1	AMOUNT:	130.00	POSTMARKED: N/A
	TYPE:	CREDIT CARD	RECEIVED: 07/31/2017
	NAME:	KAROLYI, STEVE F PO BOX 74353 PHOENIX AZ 85087-1006 US	
	CARD NO:	XXXXXXXXXXXX5005	AUTH CODE: 105072
	NAME ON CARD:	STEVE KAROLYI	
	EXPIRES:	01/2020	
	SIGNATURE:		

REMARKS

This receipt was generated by the automated BLM Collections and Billing System and is a paper representation of a portion of the official electronic record contained therein.

436641
438337
439388
440148

When recorded return to:

Steve Karolyi
PO BOX 74353
Phoenix, AZ 85087

QUIT CLAIM DEED

For consideration of \$10.00 and other valuable considerations, I or we, Steve Karolyi, whose address is PO Box 74353 Phoenix, AZ 85087, hereby quitclaim to: Rhett Lynch
4640 W. Federal Way
Queen Creek, AZ 85142

all right, title or interest in the following real property situated in Maricopa County, Arizona:

Claim: AMC # 436643 Blue Wash Gold #1, 20 Acre Placer Claim
AMC # 436644 Blue Wash Gold #2, 20 Acre Placer Claim
Legal Description: Township 4N, Range 6W, Section 19, NW Corridor
Exempt per A.R.S. 11-1134-A6

RECEIVED
PLM AZ STATE OFFICE
2016 DEC 28 P 2:43
PHOENIX, ARIZONA


Executed this this 22nd day of December, 2016




Grantor - Steve Karolyi

STATE OF Arizona
COUNTY OF Maricopa

This instrument was acknowledged before me this 22nd day of December, 2016 by:



Notary Public


NOTARY SEAL PUBLIC
ASHLEY SEWELL
Notary Public in and for
State of Arizona
519618
My Commission Expires Nov 05, 2020

My Commission Expires:
November 5, 2020

When recorded return to:

Steve Karolyi
PO BOX 74353
Phoenix, AZ 85087

QUIT CLAIM DEED

For consideration of \$10.00 and other valuable considerations, I or we, Kenneth Moore, whose address is 34201 S. Luellen Dr. Black Canyon City, AZ 85324, hereby quitclaim to:

Steve Karolyi
P.O. Box 74353
Phoenix, AZ 85087

all right, title or interest in the following real property situated in Maricopa County, Arizona:


- Claims: AMC # 438343 T.P.B. #1, 20 Acre Lode Claim
- AMC # 438344 T.P.B. #2, 20 Acre Lode Claim
- AMC # 438345 T.P.B. #3, 20 Acre Lode Claim
- AMC # 438346 T.P.B. #4, 20 Acre Lode Claim
- AMC # 438347 T.P.B. #5, 20 Acre Lode Claim
- AMC # 438348 T.P.B. #6, 20 Acre Lode Claim

Legal Description: Township 2S, Range 7W, Section 14, NW & SW & NE & SE Corridor
Exempt per A.R.S. 11-1134-A6

Executed this this 17 day of Dec, 2016




Grantor – Steve Karolyi


KENNETH MOORE

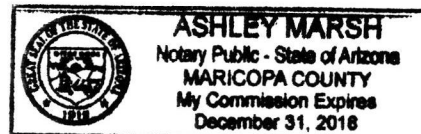
STATE OF Arizona
COUNTY OF Maricopa

This instrument was acknowledged before me this 17 day of Dec, 2016 by:



Notary Public

My Commission Expires: Dec 31, 2018



PHOENIX, ARIZONA

2016 DEC 28 P 2:43

RECEIVED
CLM AT STATE OFFICE

When recorded return to:

Steve Karolyi
PO BOX 74353
Phoenix, AZ 85087

QUIT CLAIM DEED


For consideration of \$10.00 and other valuable considerations, I or we, Steve Karolyi, whose address is

PO Box 74353 Phoenix, AZ 85087, hereby quitclaim to: Steven Horsman
1002 Suden Circle
Chatfield, MN 55923

all right, title or interest in the following real property situated in Maricopa County, Arizona:

Claim: AMC # 439392 Vulture South #1, 20 Acre Placer Claim
Legal Description: Township 5N, Range 6W, Section 23, SW Corridor
Exempt per A.R.S. 11-1134-A6

Executed this this 27th day of December, 2016




Grantor – Steve Karolyi

RECEIVED
FILM AT STATE OFFICE
2016 DEC 28 P 2:43
PHOENIX, ARIZONA

STATE OF Arizona
COUNTY OF Maricopa


This instrument was acknowledged before me this 27th day of December 2016 by:



Notary Public

My Commission Expires:

NOV. 5. 2020



①

When recorded return to:

Steve Karolyi
PO BOX 74353
Phoenix, AZ 85087

QUIT CLAIM DEED

For consideration of \$10.00 and other valuable considerations, I or we, Steve Karolyi, whose address is

PO Box 74353 Phoenix, AZ 85087, hereby quitclaim to: Kathy O'Toole
3139 W Morrow Dr.
Phoenix, AZ 85027

all right, title or interest in the following real property situated in La Paz County, Arizona:

Claim: AMC # 440152 Gold Payday #5, 20 Acre Lode Claim
Legal Description: Township 5N, Range 12W, Section 11, SW Corridor
Exempt per A.R.S. 11-1134-A6


RECEIVED
PLM AZ STATE OFFICE
2016 DEC 28 P 2:43
PHOENIX, ARIZONA

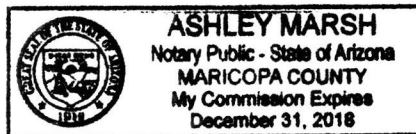
Executed this this 17 day of Dec 2016


Grantor - Steve Karolyi

STATE OF Arizona
COUNTY OF Maricopa

This instrument was acknowledged before me this 17 day of Dec 2016 by:


Notary Public




My Commission Expires: Dec 31, 2018

Mine Finder Gold & Ranger Gold Exploration LLC

Attention: Bureau of Land Management

Please use the American Express credit card on file.

Sincerely,



Steve Karolyi

(623) 374-5413

RECEIVED
BLM AZ PLANT OFFICE
2016 DEC 28 P 2:43
PHOENIX, ARIZONA

Mine Finder Gold

Ranger Gold Exploration


P.O. Box 74353

Phoenix, AZ 85087

PHOENIX AZ 852

23 DEC 2016 PM 3 L

1965 Ford F-100
FOREVER USA



Bureau of Land Management
One North Central Ave.
Suite 800
Phoenix, Az 85004


PHOENIX, ARIZONA

2016 DEC 28 P 2:42

RECEIVED
BLM AZ STATE OFFICE



95004-442700



Mine Finder Gold

Ranger Gold Exploration

P.O. Box 74353

Phoenix, AZ 85087

PHOENIX AZ 852

23 DEC 2016 PM 3 L

1965 Ford F-100



Bureau of Land Management
One North Central Ave.

Suite 800

Phoenix, AZ 85004

PHOENIX, ARIZONA

2016 DEC 28 P 2:42

RECEIVED
BLM AZ STATE OFFICE



95004-442700



**United States Department of the Interior
Bureau of Land Management**

DIV OF LANDS, MINRLS & ENERGY
ONE N CENTRAL AVE
PHOENIX, AZ 85004 -4427
Phone: 602-417-9200

Receipt

No: 3731560

Transaction #: 3836913	
Date of Transaction: 12/29/2016	
CUSTOMER:	
STEVE F KAROLYI PO BOX 74353 PHOENIX,AZ 85087-1006 US	

LINE #	QTY	DESCRIPTION	REMARKS	UNIT PRICE	TOTAL
1	1.00	LOCATABLE MINERALS / MINING CLAIMS- NOT NEW-UNADJUD,ONE AUTH NO. ONLY / MINING CLAIM MONEY RECEIVED CASES: AMC438343/\$100.00	QCD - 10	- n/a -	100.00
TOTAL:					\$100.00

PAYMENT INFORMATION			
NOTE: Items will appear on credit card statement as "Bureau of Land Mgmt CO".			
1	AMOUNT:	100.00	POSTMARKED: N/A
	TYPE:	CREDIT CARD	RECEIVED: 12/28/2016
	NAME:	KAROLYI, STEVE F PO BOX 74353 PHOENIX AZ 85087-1006 US	
	CARD NO:	XXXXXXXXXXXX5005	AUTH CODE: 113761
	NAME ON CARD:	STEVE KAROLYI	
	EXPIRES:	01/2020	
	SIGNATURE:		

REMARKS

This receipt was generated by the automated BLM Collections and Billing System and is a paper representation of a portion of the official electronic record contained therein.

NOTICE!!

These documents have been scanned!

Do not place un-scanned documents beneath this notice!

Do not remove this notice from this file!

GPO Jacket No. 560-102
Print Order 61540
Rise Business Services, LLC
Job=AZ15 5/6/2019



Box Number= AZ15020



Claim Begin-End: AMC436641-AMC436646

4 Annual Filings



AZ15020-17

AMC435945-AMC436659

DEPARTMENT OF THE INTERIOR
BUREAU OF LAND MANAGEMENT
MINING CLAIMS

Run Date/Time: 9/11/2018

MC Maintenance Fees Paid Through the BLM Pay Portal
(by Date Paid)

Page 714 Of 723

CBS Receipt: 4255890

Printed For Lead File # AMC436641

Agency Tracking ID: 1536080572

Assessment Year: 2019

Paid On: 9/4/2018

Number of BLM Serial Nr: 1

Total Amount Paid: \$155.00

Claim Name	BLM Serial No	Lead File No	Amount Paid
BLUE WASH GOLD #3	AMC436645	AMC436641	\$155.00

United States Department of the Interior

Bureau of Land Management

BUSINESS & SUPPORT SVCS DIV
 ONE N CENTRAL AVE SUITE 800
 PHOENIX, AZ 85004 -4427
 Phone: 602-417-9200

Receipt

No: 4255890

Transaction #: 4371433	
Date of Transaction: 09/04/2018	
CUSTOMER:	
CULLEN DEMKO 12351 PROSPECT RD STRONGSVILLE, OH 44149 US	

LINE #	QTY	DESCRIPTION	REMARKS	UNIT PRICE	TOTAL
1	1.00	LOCATABLE MINERALS / MINING CLAIMS-NOT NEW-UNADJUD, ONE AUTH NO. ONLY / MINING CLAIM MONEY RECEIVED CASES: AMC436645/\$155.00		- n/a -	155.00
TOTAL:					\$155.00

PAYMENT INFORMATION			
NOTE: Items will appear on credit card statement as "BLM O Mining Claim".			
1	AMOUNT:	155.00	POSTMARKED: N/A
	TYPE:	CREDIT CARD	RECEIVED: 09/04/2018
	NAME:	CULLEN DEMKO 12351 PROSPECT RD STRONGSVILLE OH 44149 US	
	CARD NO:	XXXXXXXXXXXX6241	AUTH CODE: 846265
	NAME ON CARD:	CULLEN DEMKO	
	SIGNATURE:		

REMARKS

This receipt was generated by the automated BLM Collections and Billing System and is a paper representation of a portion of the official electronic record contained therein.

DEPARTMENT OF THE INTERIOR
BUREAU OF LAND MANAGEMENT
MINING CLAIMS

Run Date/Time: 8/20/2018

MC Maintenance Fees Paid Through the BLM Pay Portal
(by Date Paid)

Page 40 Of 316

CBS Receipt: 4231790

Printed For Lead File # AMC436641

Agency Tracking ID: 1533837262

Assessment Year: 2019

Number of BLM Serial Nr: 2

Paid On: 8/9/2018

Total Amount Paid: \$310.00

Claim Name	BLM Serial No	Lead File No	Amount Paid
INCA GOLD #1	AMC436641	AMC436641	\$155.00
INCA GOLD #2	AMC436642	AMC436641	\$155.00

United States Department of the Interior
Bureau of Land Management
 BUSINESS & SUPPORT SVCS DIV
 ONE N CENTRAL AVE SUITE 800
 PHOENIX, AZ 85004 -4427
 Phone: 602-417-9200

Receipt

No: 4231790

Transaction #: 4347081	
Date of Transaction: 08/09/2018	
CUSTOMER:	
LOYAL KUHN 162 MONA ST MYRTLE CREEK, OR 97457 US	

LINE #	QTY	DESCRIPTION	REMARKS	UNIT PRICE	TOTAL
1	1.00	LOCATABLE MINERALS / MINING CLAIMS- NOT NEW-UNADJUD, ONE AUTH NO. ONLY / MINING CLAIM MONEY RECEIVED CASES: AMC436642/\$310.00		- n/a -	310.00
TOTAL:					\$310.00

PAYMENT INFORMATION			
NOTE: Items will appear on credit card statement as "BLM O Mining Claim".			
1	AMOUNT:	310.00	POSTMARKED: N/A
	TYPE:	CREDIT CARD	RECEIVED: 08/09/2018
	NAME:	LOYAL KUHN 162 MONA ST MYRTLE CREEK OR 97457 US	
	CARD NO:	XXXXXXXXXXXX0726	AUTH CODE: 039339
	NAME ON CARD:	LOYAL KUHN	
	SIGNATURE:		

REMARKS

This receipt was generated by the automated BLM Collections and Billing System and is a paper representation of a portion of the official electronic record contained therein.

Run Date: 09/05/17

Run Time: 02:33 PM

**DEPARTMENT OF THE INTERIOR
BUREAU OF LAND MANAGEMENT
MINING CLAIMS**

MC Maintenance Fees Paid Through the BLM Pay Portal

CBS Receipt: 3968381

Printed For Lead File # AMC436641

Agency Tracking ID: 1504203006

Assessment Year: 2018

Number of BLM Serial Nr: 43

Paid On: 08/31/2017

Total Amount Paid: \$6,665.00

Claim Name	BLM Serial No	Lead File No	Amount Paid
MIDWAY GOLD #4	AMC420465	AMC420457	\$155.00
GOLD PAN #1	AMC435961	AMC435956	\$155.00
BLUE WASH GOLD #3	AMC436645	AMC436641	\$155.00
COPPER GULCH #3	AMC437918	AMC437918	\$155.00
MIDWAY GOLD #2	AMC437920	AMC437918	\$155.00
MIDWAY GOLD #3	AMC437921	AMC437918	\$155.00
MIDWAY GOLD #4	AMC437922	AMC437918	\$155.00
SECRET CANYON #1	AMC437923	AMC437918	\$155.00
SUPERSTITION GOLD #2	AMC437925	AMC437918	\$155.00
SUPERSTITION GOLD #5	AMC437928	AMC437918	\$155.00
SUPERSTITION GOLD #7	AMC437930	AMC437918	\$155.00
SUPERSTITION GOLD #8	AMC437931	AMC437918	\$155.00
BUMBLEBEE GOLD #1	AMC438337	AMC438337	\$155.00
HIDDEN TRSURE GOLD #3	AMC438349	AMC438349	\$155.00
HIDDEN TRSURE GOLD #2	AMC438350	AMC438349	\$155.00
HIDDEN TRSURE GOLD #3	AMC438351	AMC438349	\$155.00
TREASURE GOLD #4	AMC438352	AMC438349	\$155.00
GOLD GEM #6	AMC438791	AMC438790	\$155.00
GOLD GEM #7	AMC438792	AMC438790	\$155.00
VULTURE SOUTH #6	AMC439397	AMC439388	\$155.00
BUMBLEBEE CREEK #6	AMC439805	AMC439800	\$155.00
BUMBLEBEE CREEK #7	AMC439806	AMC439800	\$155.00
SAN MARCOS WEST #1	AMC439810	AMC439800	\$155.00
SAN MARCOS WEST #3	AMC439812	AMC439800	\$155.00
SAN MARCOS WEST #6	AMC439815	AMC439800	\$155.00
GOLD PAYDAY #1	AMC440148	AMC440148	\$155.00
GOLD PAYDAY #2	AMC440149	AMC440148	\$155.00
GOLD PAYDAY #3	AMC440150	AMC440148	\$155.00
GOLD PAYDAY #4	AMC440151	AMC440148	\$155.00
MYSTIC GOLD #2	AMC440739	AMC440738	\$155.00
MYSTIC GOLD #5	AMC440742	AMC440738	\$155.00
MYSTIC GOLD #6	AMC440743	AMC440738	\$155.00
MYSTIC GOLD #8	AMC440745	AMC440738	\$155.00
GOLDEN PEARL #2	AMC441144	AMC441142	\$155.00
GOLDEN PEARL #3	AMC441145	AMC441142	\$155.00
TIGER GOLD #3	AMC441148	AMC441142	\$155.00

NO WARRANTY IS MADE BY BLM FOR USE OF THE DATA FOR PURPOSES NOT INTENDED BY BLM

Run Date: 09/05/17

Run Time: 02:33 PM

**DEPARTMENT OF THE INTERIOR
BUREAU OF LAND MANAGEMENT
MINING CLAIMS**

MC Maintenance Fees Paid Through the BLM Pay Portal

CBS Receipt: 3968381

Printed For Lead File # AMC436641

Agency Tracking ID: 1504203006

Assessment Year: 2018

Number of BLM Serial Nr: 43

Paid On: 08/31/2017

Total Amount Paid: \$6,665.00

Claim Name	BLM Serial No	Lead File No	Amount Paid
SAN MARCOS EAST #1	AMC441676	AMC441666	\$155.00
SAN MARCOS NORTH #1	AMC441679	AMC441666	\$155.00
GOLD STAMP	AMC442204	AMC442201	\$155.00
GOLD PEAK #6	AMC442210	AMC442201	\$155.00
GOLD GULCH #3	AMC443767	AMC443765	\$155.00
GOLD GULCH #4	AMC443768	AMC443765	\$155.00
GOLD GULCH #5	AMC443769	AMC443765	\$155.00

United States Department of the Interior
Bureau of Land Management
 BUSINESS & SUPPORT SVCS DIV
 ONE N CENTRAL AVE SUITE 800
 PHOENIX, AZ 85004 -4427
 Phone: 602-417-9200

Receipt

No: 3968381

14

Transaction #: 4078278	
Date of Transaction: 08/31/2017	
CUSTOMER:	
STEVE KAROLYI P.O. BOX 74353 PHOENIX, AZ 85087 US	

LINE #	QTY	DESCRIPTION	REMARKS	UNIT PRICE	TOTAL
1	1.00	LOCATABLE MINERALS / MINING CLAIMS- NOT NEW-UNADJUD, ONE AUTH NO. ONLY / MINING CLAIM MONEY RECEIVED CASES: AMC443768/\$6665.00		- n/a -	6665.00
TOTAL:					\$6,665.00

PAYMENT INFORMATION			
NOTE: Items will appear on credit card statement as "BLM O Mining Claim".			
1	AMOUNT:	6665.00	POSTMARKED: N/A
	TYPE:	CREDIT CARD	RECEIVED: 08/31/2017
	NAME:	STEVE KAROLYI P.O. BOX 74353 PHOENIX AZ 85087 US	
	CARD NO:	XXXXXXXXXXXX5165	AUTH CODE: 610375
	NAME ON CARD:	STEVE KAROLYI	
	EXPIRES:	04/2019	
	SIGNATURE:		

REMARKS

This receipt was generated by the automated BLM Collections and Billing System and is a paper representation of a portion of the official electronic record contained therein.

**DEPARTMENT OF THE INTERIOR
BUREAU OF LAND MANAGEMENT
MINING CLAIMS**

MC Maintenance Fees Paid Through the BLM Pay Portal

CBS Receipt: 3966751Printed For Lead File # **AMC436641**

Agency Tracking ID: 1504117665

Assessment Year: 2018

Number of BLM Serial Nr: 30

Paid On: 08/30/2017

Total Amount Paid: \$4,650.00

Claim Name	BLM Serial No	Lead File No	Amount Paid
COPPER SPRING GOLD 2	AMC434012	AMC434011	\$155.00
GOLD BEND #1	AMC435574	AMC435574	\$155.00
MIDAS #1	AMC436646	AMC436641	\$155.00
MARCOS GOLD #11	AMC436769	AMC436769	\$155.00
TREASURE WASH #2	AMC437078	AMC437075	\$155.00
MARIGOLD #4	AMC437097	AMC437096	\$155.00
GALENA GEM #1	AMC437460	AMC437459	\$155.00
GALENA GEM #2	AMC437461	AMC437459	\$155.00
GALENA GEM #3	AMC437462	AMC437459	\$155.00
GALENA GEM #4	AMC437463	AMC437459	\$155.00
BUMBLEBEE GOLD #2	AMC438338	AMC438337	\$155.00
BUMBLEBEE CREEK #1	AMC439800	AMC439800	\$155.00
MYSTIC GOLD #1	AMC440738	AMC440738	\$155.00
FREEDOM GOLD #3	AMC442203	AMC442201	\$155.00
GALENA GEM	AMC443156	AMC443156	\$155.00
GOLD STASH #1	AMC443355	AMC443355	\$155.00
GOLD STASH #2	AMC443356	AMC443355	\$155.00
GOLD STASH #3	AMC443357	AMC443355	\$155.00
GOLD STASH #4	AMC443358	AMC443355	\$155.00
GOLD DUCT #11	AMC444257	AMC444247	\$155.00
GOLD DUCT #12	AMC444258	AMC444247	\$155.00
GOLD DUCT #13	AMC444259	AMC444247	\$155.00
GOLD DUCT #14	AMC444260	AMC444247	\$155.00
GOLD FIRE #1	AMC444587	AMC444587	\$155.00
GOLD FIRE #2	AMC444588	AMC444587	\$155.00
GOLD FIRE #3	AMC444589	AMC444587	\$155.00
GOLD FIRE #4	AMC444590	AMC444587	\$155.00
GOLD GEM #8	AMC445153	AMC445153	\$155.00
GOLD GEM #9	AMC445154	AMC445153	\$155.00
GOLD GEM #10	AMC445155	AMC445153	\$155.00

United States Department of the Interior
Bureau of Land Management
 BUSINESS & SUPPORT SVCS DIV
 ONE N CENTRAL AVE SUITE 800
 PHOENIX, AZ 85004 -4427
 Phone: 602-417-9200

Receipt

No: 3966751

15

Transaction #: 4076635	
Date of Transaction: 08/30/2017	
CUSTOMER:	
STEVE KAROLYI P.O. BOX 74353 PHOENIX, AZ 85087 US	

LINE #	QTY	DESCRIPTION	REMARKS	UNIT PRICE	TOTAL
1	1.00	LOCATABLE MINERALS / MINING CLAIMS- NOT NEW-UNADJUD, ONE AUTH NO. ONLY / MINING CLAIM MONEY RECEIVED CASES: AMC435574/\$4650.00		- n/a -	4650.00
TOTAL:					\$4,650.00

PAYMENT INFORMATION			
NOTE: Items will appear on credit card statement as "BLM O Mining Claim".			
1	AMOUNT:	4650.00	POSTMARKED: N/A
	TYPE:	CREDIT CARD	RECEIVED: 08/30/2017
	NAME:	STEVE KAROLYI P.O. BOX 74353 PHOENIX AZ 85087 US	
	CARD NO:	XXXXXXXXXXXX1112	AUTH CODE: 030998
	NAME ON CARD:	STEVE KAROLYI	
	EXPIRES:	01/2020	
	SIGNATURE:		

REMARKS

This receipt was generated by the automated BLM Collections and Billing System and is a paper representation of a portion of the official electronic record contained therein.

Run Date: 08/14/17

Run Time: 01:28 PM

**DEPARTMENT OF THE INTERIOR
BUREAU OF LAND MANAGEMENT
MINING CLAIMS**

MC Maintenance Fees Paid Through the BLM Pay Portal

CBS Receipt: 3929877

Printed For Lead File # AMC436641

Agency Tracking ID: 1502315226

Assessment Year: 2018

Number of BLM Serial Nr: 2

Paid On: 08/09/2017

Total Amount Paid: \$310.00

Claim Name	BLM Serial No	Lead File No	Amount Paid
INCA GOLD #1	AMC436641	AMC436641	\$155.00
INCA GOLD #2	AMC436642	AMC436641	\$155.00

**United States Department of the Interior
Bureau of Land Management**
BUSINESS & SUPPORT SVCS DIV
ONE N CENTRAL AVE SUITE 800
PHOENIX, AZ 85004 -4427
Phone: 602-417-9200

Receipt

No: 3929877

Transaction #: 4039439	
Date of Transaction: 08/09/2017	
CUSTOMER:	
LOYAL KUHN 162 MONA ST MYRTLE CREEK, OR 97457 US	

LINE #	QTY	DESCRIPTION	REMARKS	UNIT PRICE	TOTAL
1	1.00	LOCATABLE MINERALS / MINING CLAIMS- NOT NEW-UNADJUD, ONE AUTH NO. ONLY / MINING CLAIM MONEY RECEIVED CASES: AMC436641/\$310.00		- n/a -	310.00
TOTAL:					\$310.00

PAYMENT INFORMATION			
NOTE: Items will appear on credit card statement as "BLM O Mining Claim".			
1	AMOUNT:	310.00	POSTMARKED: N/A
	TYPE:	CREDIT CARD	RECEIVED: 08/09/2017
	NAME:	LOYAL KUHN 162 MONA ST MYRTLE CREEK OR 97457 US	
	CARD NO:	XXXXXXXXXXXX9441	AUTH CODE: JTFPHU
	NAME ON CARD:	LOYAL KUHN	
	EXPIRES:	03/2022	
	SIGNATURE:		

REMARKS

This receipt was generated by the automated BLM Collections and Billing System and is a paper representation of a portion of the official electronic record contained therein.

**DEPARTMENT OF THE INTERIOR
BUREAU OF LAND MANAGEMENT
MINING CLAIMS**

MC Maintenance Fees Paid Through the BLM Pay Portal

CBS Receipt: 3643520Printed For Lead File # **AMC436641**

Agency Tracking ID: 1472254846

Assessment Year: 2017

Number of BLM Serial Nr: 53

Paid On: 08/26/2016

Total Amount Paid: \$8,370.00

Claim Name	BLM Serial No	Lead File No	Amount Paid
SUNDANCE GOLD #13-A	AMC406398	AMC406377	\$155.00
GOLD BASIN #10	AMC413306	AMC413302	\$310.00
SIERRA GOLD #1	AMC429563	AMC429563	\$155.00
GOLDEN SCHIST #2	AMC430623	AMC430617	\$155.00
MARCOS GOLD #4	AMC433823	AMC433818	\$155.00
COPPER SPRING GOLD 2	AMC434012	AMC434011	\$155.00
COPPER SPRING GOLD 4	AMC434014	AMC434011	\$155.00
COPPER SPRING GOLD 6	AMC434016	AMC434011	\$155.00
MARCOS GOLD #3	AMC434539	AMC434537	\$155.00
MARCOS GOLD #6	AMC434541	AMC434537	\$155.00
REDROCK GOLD #2	AMC435964	AMC435956	\$155.00
INCA GOLD #1	AMC436641	AMC436641	\$155.00
INCA GOLD #2	AMC436642	AMC436641	\$155.00
BLUE WASH GOLD #1	AMC436643	AMC436641	\$155.00
BLUE WASH GOLD #2	AMC436644	AMC436641	\$155.00
BLUE WASH GOLD #3	AMC436645	AMC436641	\$155.00
MIDAS #1	AMC436646	AMC436641	\$155.00
MARCOS GOLD #11	AMC436769	AMC436769	\$155.00
TREASURE WASH #3	AMC437079	AMC437075	\$155.00
MARIGOLD #4	AMC437097	AMC437096	\$155.00
PEGASUS #4	AMC437101	AMC437096	\$155.00
GOLDEN SPUR #1	AMC437159	AMC437155	\$155.00
GOLDEN SPUR #4	AMC437161	AMC437155	\$155.00
KAREN #1	AMC437164	AMC437155	\$155.00
GALENA GEM #1	AMC437460	AMC437459	\$155.00
GALENA GEM #2	AMC437461	AMC437459	\$155.00
GALENA GEM #3	AMC437462	AMC437459	\$155.00
GALENA GEM #4	AMC437463	AMC437459	\$155.00
MIDWAY GOLD #1	AMC437919	AMC437918	\$155.00
MIDWAY GOLD #2	AMC437920	AMC437918	\$155.00
MIDWAY GOLD #3	AMC437921	AMC437918	\$155.00
MIDWAY GOLD #4	AMC437922	AMC437918	\$155.00
SUPERSTITION GOLD #1	AMC437924	AMC437918	\$155.00
SUPERSTITION GOLD #2	AMC437925	AMC437918	\$155.00
SUPERSTITION GOLD #4	AMC437927	AMC437918	\$155.00
SUPERSTITION GOLD #5	AMC437928	AMC437918	\$155.00

**DEPARTMENT OF THE INTERIOR
BUREAU OF LAND MANAGEMENT
MINING CLAIMS**

MC Maintenance Fees Paid Through the BLM Pay Portal

CBS Receipt: 3643520

Printed For Lead File # AMC436641

Agency Tracking ID: 1472254846

Assessment Year: 2017

Number of BLM Serial Nr: 53

Paid On: 08/26/2016

Total Amount Paid: \$8,370.00

Claim Name	BLM Serial No	Lead File No	Amount Paid
SUPERSTITION GOLD #6	AMC437929	AMC437918	\$155.00
SUPERSTITION GOLD #7	AMC437930	AMC437918	\$155.00
SUPERSTITION GOLD #8	AMC437931	AMC437918	\$155.00
SUPERSTITION GOLD #9	AMC437932	AMC437918	\$155.00
T P #1	AMC438257	AMC438257	\$155.00
T P #2	AMC438258	AMC438257	\$155.00
T P #3	AMC438259	AMC438257	\$155.00
T P #4	AMC438260	AMC438257	\$155.00
T P #5	AMC438261	AMC438257	\$155.00
T P #6	AMC438262	AMC438257	\$155.00
T P #7	AMC438263	AMC438257	\$155.00
T P #8	AMC438264	AMC438257	\$155.00
BUMBLEBEE GOLD #1	AMC438337	AMC438337	\$155.00
BUMBLEBEE GOLD #2	AMC438338	AMC438337	\$155.00
BUMBLEBEE GOLD #5	AMC438341	AMC438337	\$155.00
GOLD GEM #6	AMC438791	AMC438790	\$155.00
GOLD GEM #7	AMC438792	AMC438790	\$155.00

United States Department of the Interior

Bureau of Land Management

BUSINESS & SUPPORT SVCS DIV

ONE N CENTRAL AVE SUITE 800

PHOENIX, AZ 85004 -4427

Phone: (602) 417-9200

Receipt

No:

3643520

Transaction #: 3747483	
Date of Transaction: 08/26/2016	
CUSTOMER:	
RANGER EXPLORATION LLC P.O. BOX 74353 PHOENIX, AZ 85087 US	

LINE #	QTY	DESCRIPTION	REMARKS	UNIT PRICE	TOTAL
1	1.00	LOCATABLE MINERALS / MINING CLAIMS- NOT NEW-UNADJUD, ONE AUTH NO. ONLY / MINING CLAIM MONEY RECEIVED CASES: AMC437161/\$8370.00		- n/a -	8370.00
TOTAL:					\$8,370.00

PAYMENT INFORMATION			
NOTE: Items will appear on credit card statement as "BLM O Mining Claim".			
1	AMOUNT:	8370.00	POSTMARKED: N/A
	TYPE:	CREDIT CARD	RECEIVED: 08/26/2016
	NAME:	RANGER EXPLORATION LLC P.O. BOX 74353 PHOENIX AZ 85087 US	
	CARD NO:	XXXXXXXXXXXX5165	AUTH CODE: 620707
	NAME ON CARD:	RANGER EXPLORATION LLC	
	EXPIRES:	04/2019	
	SIGNATURE:		

REMARKS

This receipt was generated by the automated BLM Collections and Billing System and is a paper representation of a portion of the official electronic record contained therein.

NOTICE!!

These documents have been scanned!

Do not place un-scanned documents beneath this notice!

Do not remove this notice from this file!

GPO Jacket No. 560-102
Print Order 61540
Rise Business Services, LLC
Job=AZ15 5/6/2019



Box Number= AZ15020



Claim Begin-End: AMC436641-AMC436646

5 Miscellaneous



AZ15020-17

AMC435945-AMC436659

**NO
DOCUMENTS
FOUND**

NO DOCUMENTS FOUND
NO DOCUMENTS FOUND

NOTICE!!

These documents have been scanned!

Do not place un-scanned documents beneath this notice!

Do not remove this notice from this file!

GPO Jacket No. 560-102
Print Order 61540
Rise Business Services, LLC
Job=AZ15 5/6/2019



Box Number= AZ15020



Claim Begin-End: AMC436641-AMC436646

6 Location Notices-Amendments and Supporting Documents



AZ15020-17

AMC435945-AMC436659

MINING CLAIM STATUS REPORT

Data Entered: 3 FEB 16

MTP Checked By: _____

GEO Checked By: _____

LEAD SERIAL NUMBER: AMC 436641 thru AMC 436646

NUMBER OF CLAIMS & TYPE:

2 LODE
4 PLACER
ASSOCIATION PLACER
MILL SITE
TUNNEL SITE

CHARGES:

Location Fee @ \$37 = \$ 222.00
Processing Fee @ \$20 = \$ 120.00
Maintenance Fee @ \$155 = \$ 930.00
Add'l Maint Fee for Assoc Placer = \$ _____
SUBTOTAL \$ 1272.00
Other Fees \$ 20.00
Other Fees \$ _____
TOTAL \$ 1292.00

TOTAL ACREAGE: 20 Per Claim
(Placer Only)

QCD - 2

NUMBER OF LOCATORS: 1

DOCUMENTS RECEIVED VIA: Over-the-Counter [] Mail [] **TIMELY FILED:** Yes [] No []

LEGAL DESCRIPTION: T 4N R 6W SEC 19
T 4N R 7W SEC 21
T 4N R 13W SEC 27
T _____ R _____ SEC _____
T _____ R _____ SEC _____

BLM [] FOREST SERVICE [] _____ SUBJ TO PL 359: Yes [] No []
WILDERNESS AREA [] _____

SPLIT ESTATE: N/A [] SX [] PX [] OTHER [] _____
SRHA [] Was proper Notice filed if located on SHRA Land? Yes [] No []

RECONVEYED MINERALS ON BLM LAND REQUIRE OPENING ORDER FROM 1944 TO 1993:
Open to Entry On _____ N/A []

COMMENTS/STATUS: VOID [] PARTIALLY VOID [] PVT MINERALS [] WITHDRAWN LANDS []
OTHER [] _____

[] Claimant acknowledges that portions of the following claim(s) site(s) may be void or voidable.

Printed Name of Claimant _____ Signature of Claimant _____

*****FINAL ADJUDICATION*****

DATE 6/17/2016 INITIALS [Signature]

AMC436641

Steve Karolyi
P.O. Box 74353
Phoenix, AZ 85087

LOCATION NOTICE FOR LODE MINING CLAIM

Amendment BLM Serial # _____

NOTICE IS HEREBY GIVEN that the Inca Gold #1
_____ lode mining claim has been located
by Steve Karolyi whose current mailing
address is P.O. Box 74353
Phoenix, AZ 85087

RECEIVED
BLM ALBUQUERQUE OFFICE
2016 FEB - 1 P 2:48
PHOENIX, ARIZONA
BLM
Date
Stamp

The general course of this claim is North/South and it is situated in Maricopa
County, Arizona. This claim is 1500' feet in length and 600' feet in width.

20.66 Total Claim Acreage. This claim runs from the location monument on which this location notice
is posted on the centerline of the claim approximately 50' feet in a South direction to the North
end line and 300' feet in a East direction to the West end line. This claim is marked by six
monuments, one at each corner and one at the center of each end line of the claim.

The location monument on which this notice is posted is situated within Section 21, Township 4
N, Range 7 W, Gila Salt River Base and Meridian, Arizona and this claim encompasses portions
of the following quarter section(s), section(s), Township(s) and Range(s) NE 1/4 of Sec. 21,
T4N, R7W

Gila Salt River Base and Meridian, Arizona.


The locality of this claim with reference to some natural object or permanent monument and additional information
(if any) concerning its locality are as follows: 1100' West of the NE Cor. of Sec.
21, T4N, R7W

_____ The above information is shown on the attached map.

DATED AND POSTED on the ground this 27 day of December, 2015.

LOCATOR(s) AGENT

Print Name(s) Steve Karolyi

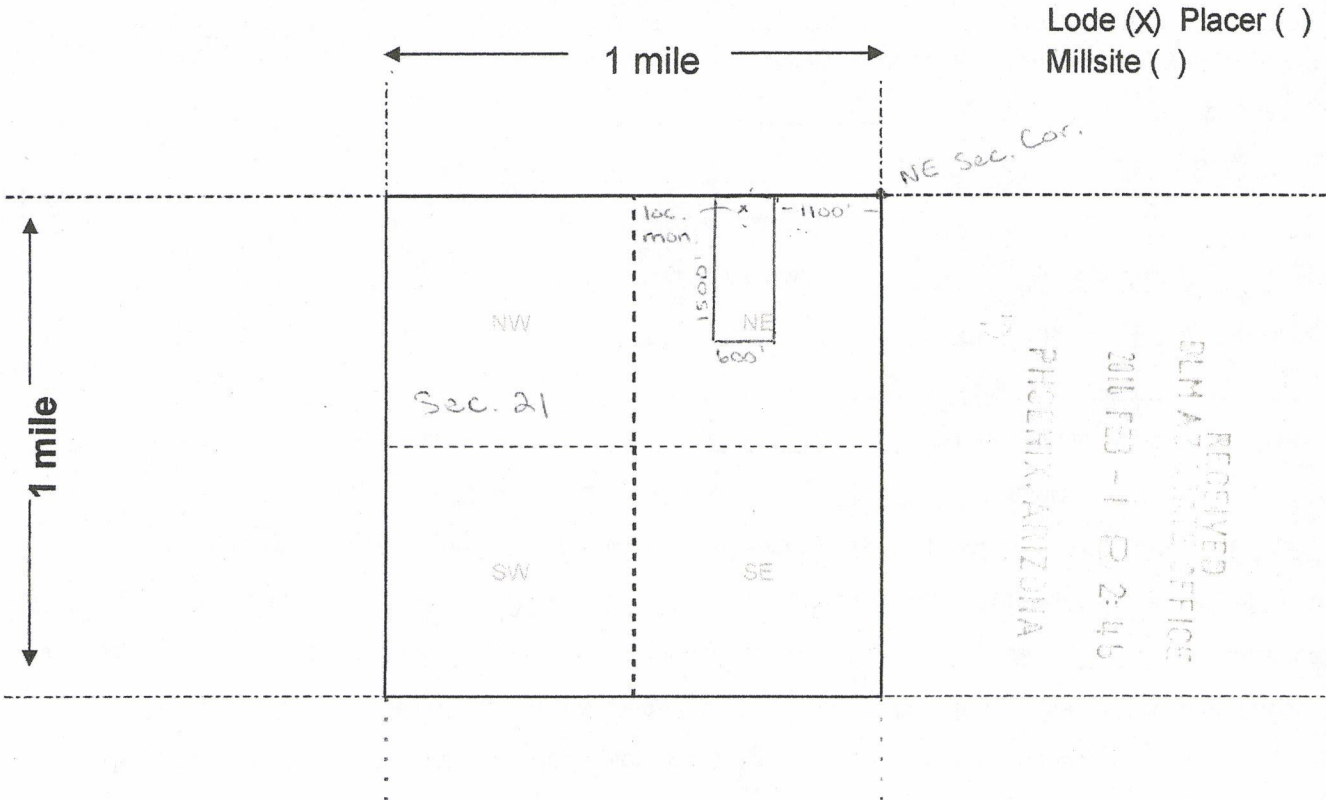
Signature(s) 

Form MCF100
Revised July 2014

This form is available from the Arizona Geological Survey and may be reproduced.

AMC436641

MINING CLAIM MAP



Scale: 1" = 2000 feet



1. The above map depicts the Inca Gold #1 mining claim, which is located in Section (s) 21, Township 4 N, Range 7 W, Gila and Salt River Base and Meridian, Maricopa County, Arizona. Total claim acreage is 20.66
2. The type of corner and location monuments used are as follows: 2"x2"x4" Wooden posts with scribed metal tags
3. The bearings and distances in degrees and feet between claim corners and to a public land survey monument are as depicted on the map.
4. If the claim is a placer or millsite claim with exterior limits conforming to legal subdivisions of the public survey, provide a legal description of the claim _____

Form MCF100a
Revised July 2014

This form is available from the **Arizona Geology Survey** and may be reproduced.

ANCH36641

Steve Karolyi
P.O. Box 74353
Phoenix, AZ 85087

LOCATION NOTICE FOR LODE MINING CLAIM

Amendment BLM Serial # _____

NOTICE IS HEREBY GIVEN that the Inca Gold #2
_____ lode mining claim has been located
by Steve Karolyi whose current mailing
address is P.O. Box 74353
Phoenix, AZ 85087

RECEIVED
BLM AT STATE OFFICE
PHOENIX, ARIZONA
FEB - 1 P 2:46

BLM
Date
Stamp

The general course of this claim is North / South and it is situated in Maricopa
County, Arizona. This claim is 1500' feet in length and 600' feet in width.

20.66 Total Claim Acreage. This claim runs from the location monument on which this location notice
is posted on the centerline of the claim approximately 50' feet in a South direction to the North
end line and 300 feet in a West direction to the East end line. This claim is marked by six
monuments, one at each corner and one at the center of each end line of the claim.

The location monument on which this notice is posted is situated within Section 21, Township 4
N, Range 7 W, Gila Salt River Base and Meridian, Arizona and this claim encompasses portions
of the following quarter section(s), section(s), Township(s) and Range(s) NE 1/4 of Sec. 21,
T4N, R7W
Gila Salt River Base and Meridian, Arizona.

The locality of this claim with reference to some natural object or permanent monument and additional information
(if any) concerning its locality are as follows: 500' West of the NE Sec. Cor. of
Sec. 21, T4N, R7W

_____ The above information is shown on the attached map.

DATED AND POSTED on the ground this 27 day of December, 2015.

LOCATOR(s) AGENT

Print Name(s) Steve Karolyi

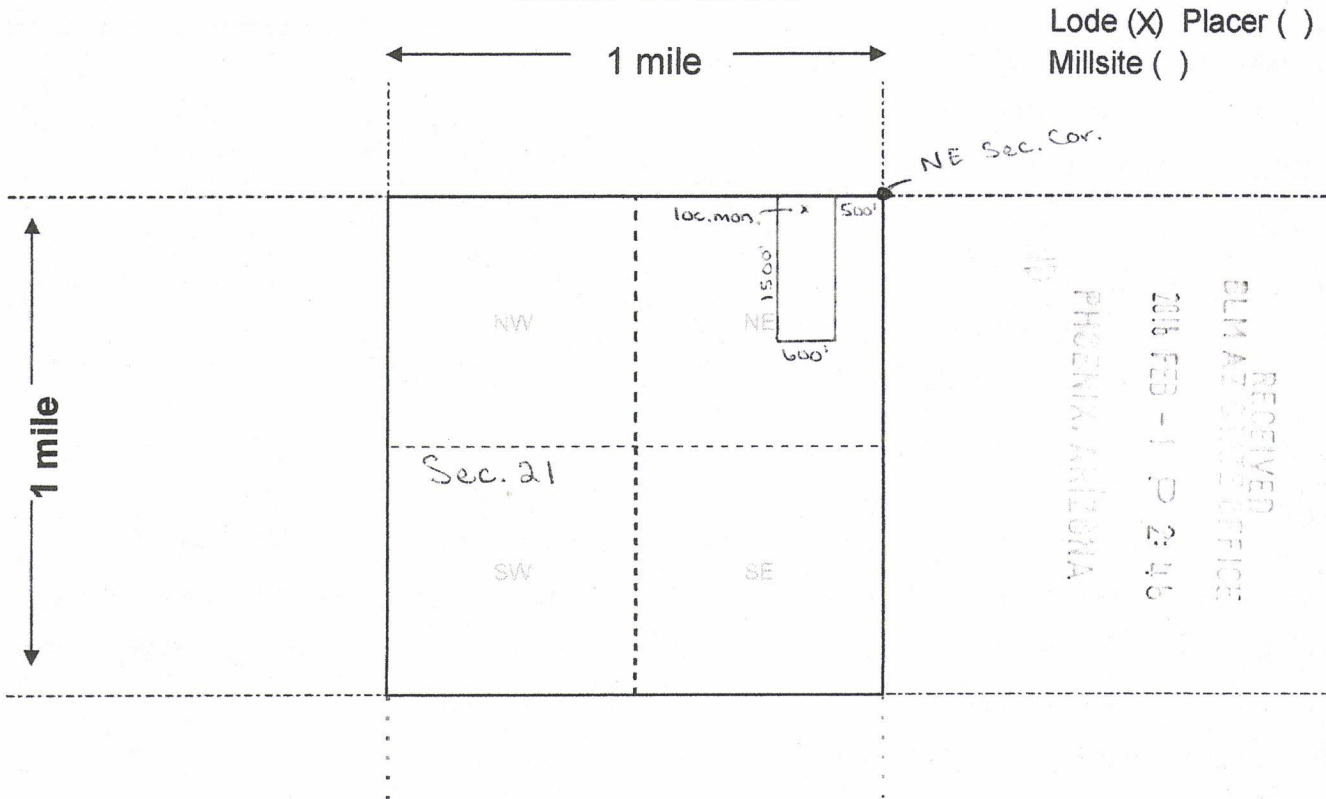
Signature(s) 

Form MCF100
Revised July 2014

This form is available from the Arizona Geological Survey and may be reproduced.

AMC436642

MINING CLAIM MAP



Scale: 1" = 2000 feet



1. The above map depicts the Inca Gold #2 mining claim, which is located in Section (s) 21, Township 4 N, Range 7 W, Gila and Salt River Base and Meridian, Maricopa County, Arizona. Total claim acreage is 20.66
2. The type of corner and location monuments used are as follows: 2"x2"x4" Wooden posts with scribed metal tags
3. The bearings and distances in degrees and feet between claim corners and to a public land survey monument are as depicted on the map.
4. If the claim is a placer or millsite claim with exterior limits conforming to legal subdivisions of the public survey, provide a legal description of the claim _____

ANC436642

Form MCF100a
Revised July 2014

This form is available from the **Arizona Geology Survey** and may be reproduced.

Steve Karolyi
P.O. Box 74353
Phoenix, AZ 85087

LOCATION NOTICE FOR PLACER MINING CLAIM

Amendment BLM Serial # _____

NOTICE IS HEREBY GIVEN that the Blue Wash Gold #1
_____ placer mining claim has been located by
Steve Karolyi whose current mailing
address is P.O. Box 74353
Phoenix, AZ 85087

RECEIVED
BLM ARIZONA OFFICE
2015 FEB - 1 P 2:46
PHOENIX, ARIZONA
BLM
Date
Stamp

The general course of this claim is East/West and it is situated in Maricopa
County, Arizona. This claim is 1320' feet in length and 660' feet in width.

30.00 Total Claim Acreage. This claim runs from the location monument on which this location notice is
posted at the NW corner of the claim approximately 660' feet in a North direction to the
South end line and 1320' feet in a West direction to the East end line. This claim is
marked by four monuments, one at each corner of the claim.

The location monument on which this notice is posted is situated within Section 19, Township
4 N, Range 6 W, Gila Salt River Base and Meridian, Arizona. This claim encompasses
portions of the following legal subdivision(s) if located by legal subdivision or the following quarter section(s),
section(s), Township(s) and Range(s) NW 1/4 of Sec. 19, T4N, R6W
_____, Gila Salt River Base and Meridian, Arizona.

The locality of this claim with reference to some natural object or permanent monument and additional information
(if any) concerning its locality are as follows: 1320' South of the NW Sec. Cor. of
Sec. 19, T4N, R6W

_____ The above information is shown on the attached map.

DATED AND POSTED on the ground this 27 day of December, 2015.

LOCATOR(s) AGENT

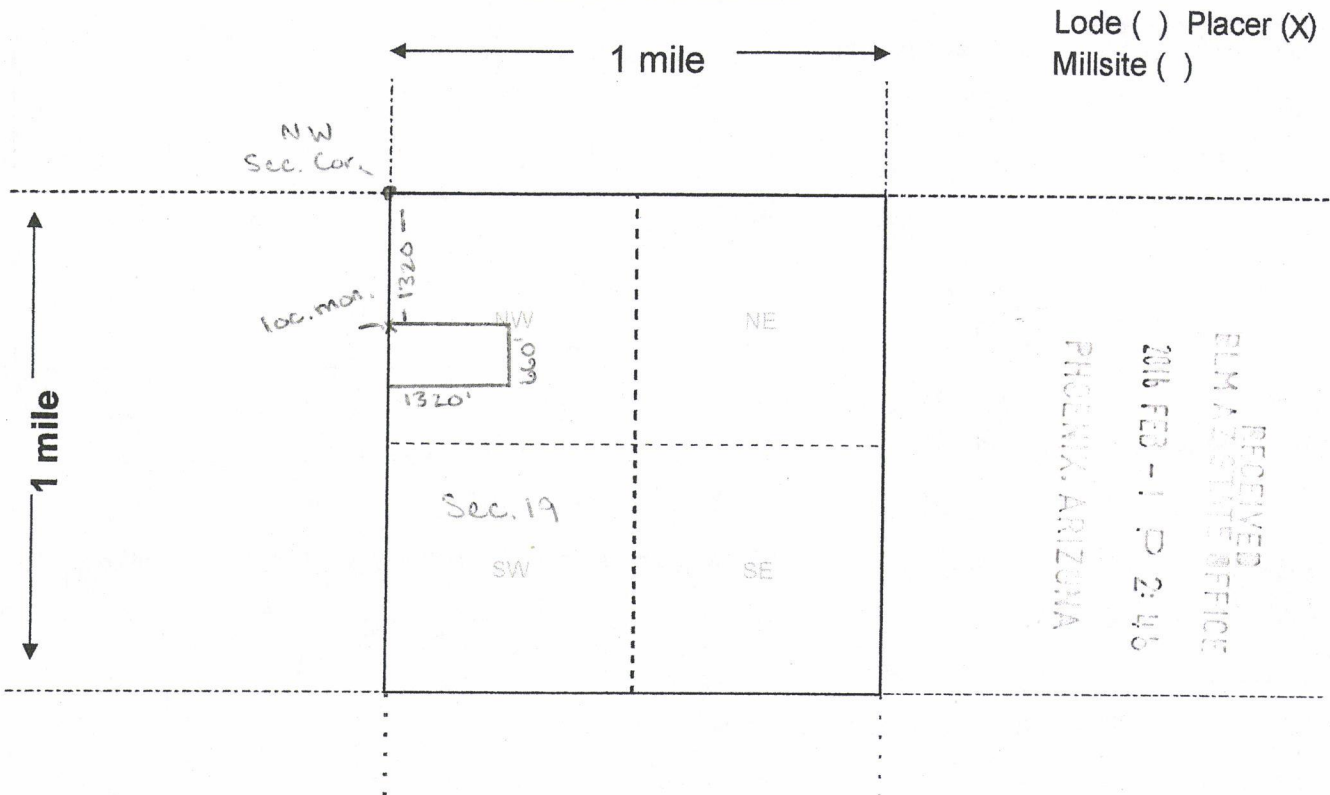
Print Name(s) Steve Karolyi

Signature(s) [Signature]

Form MCF102
Revised July 2014

AMC436643

MINING CLAIM MAP



Lode () Placer (X)
Millsite ()

RECEIVED
BLM ARIZONA STATE OFFICE
2016 FEB - 1 P 2:46
PHOENIX, ARIZONA

Scale: 1" = 2000 feet



- The above map depicts the Blue Wash Gold #1 mining claim, which is located in Section (s) 19, Township 4 N, Range 6 W, Gila and Salt River Base and Meridian, Maricopa County, Arizona. Total claim acreage is 20.00
- The type of corner and location monuments used are as follows: 2"x2"x4" Wooden posts with scribed metal tags
- The bearings and distances in degrees and feet between claim corners and to a public land survey monument are as depicted on the map.
- If the claim is a placer or millsite claim with exterior limits conforming to legal subdivisions of the public survey, provide a legal description of the claim _____

AMC436643

Form MCF100a
Revised July 2014

Steve Karolyi
P.O. Box 74353
Phoenix, AZ 85087

LOCATION NOTICE FOR PLACER MINING CLAIM

Amendment BLM Serial # _____

NOTICE IS HEREBY GIVEN that the Blue Wash Gold # 2
_____ placer mining claim has been located by
Steve Karolyi whose current mailing
address is P.O. Box 74353
Phoenix, AZ 85087

BLM
Date
Stamp

RECEIVED
BLM ALBUQUERQUE OFFICE
2016 FEB - 1 P 2:15
PHOENIX, ARIZONA

The general course of this claim is East/West and it is situated in Maricopa
County, Arizona. This claim is 1320' feet in length and 660' feet in width.

20.00 Total Claim Acreage. This claim runs from the location monument on which this location notice is
posted at the NW corner of the claim approximately 660' feet in a North direction to the
South end line and 1320 feet in a West direction to the East end line. This claim is
marked by four monuments, one at each corner of the claim.

The location monument on which this notice is posted is situated within Section 19, Township
4 N, Range 6 W, Gila Salt River Base and Meridian, Arizona. This claim encompasses
portions of the following legal subdivision(s) if located by legal subdivision or the following quarter section(s),
section(s), Township(s) and Range(s) NW 1/4 of Sec. 19, T4N, R6W
_____, Gila Salt River Base and Meridian, Arizona.

The locality of this claim with reference to some natural object or permanent monument and additional information
(if any) concerning its locality are as follows: 660' South of the NW Sec. Cor.
of Sec. 19, T4N, R6W

_____ The above information is shown on the attached map.

DATED AND POSTED on the ground this 27 day of December, 2015.

LOCATOR(s) AGENT

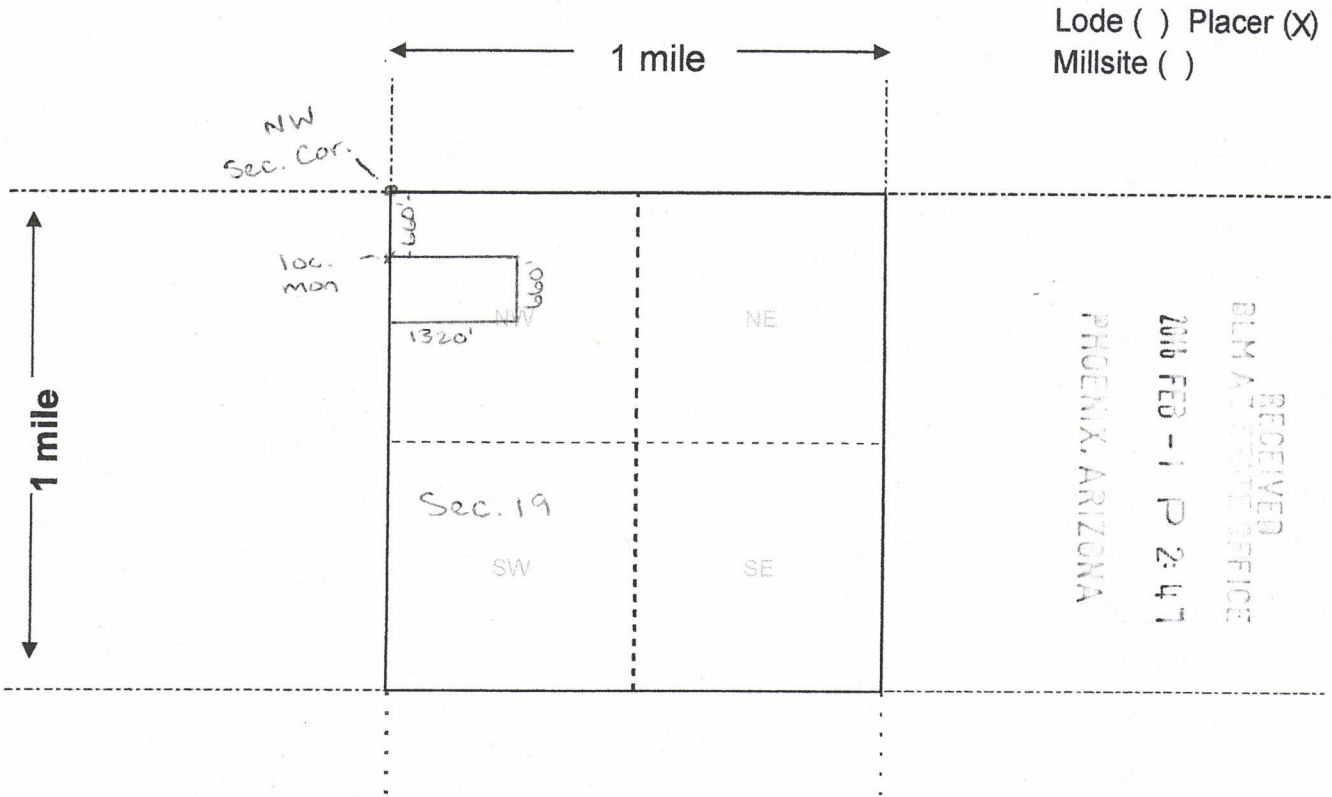
Print Name(s) Steve Karolyi

Signature(s) [Signature]

Form MCF102
Revised July 2014

AMC436644

MINING CLAIM MAP



Lode () Placer (X)
Millsite ()

RECEIVED
BLM ARIZONA OFFICE
2016 FEB - 1 P 2:47
PHOENIX, ARIZONA

Scale: 1" = 2000 feet



AMC 436644

- The above map depicts the Blue Wash gold #2 mining claim, which is located in Section (s) 19, Township 4 N, Range 6 W, Gila and Salt River Base and Meridian, _____ County, Arizona. Total claim acreage is 20.00
- The type of corner and location monuments used are as follows: 2"x2"x4" Wooden posts with scribed metal tags
- The bearings and distances in degrees and feet between claim corners and to a public land survey monument are as depicted on the map.
- If the claim is a placer or millsite claim with exterior limits conforming to legal subdivisions of the public survey, provide a legal description of the claim _____

Form MCF100a
Revised July 2014

This form is available from the **Arizona Geology Survey** and may be reproduced.

Steve Karolyi
P.O. Box 74353
Phoenix, AZ 85087

LOCATION NOTICE FOR PLACER MINING CLAIM

Amendment BLM Serial # _____

NOTICE IS HEREBY GIVEN that the Blue Wash Gold #3
_____ placer mining claim has been located by
Steve Karolyi whose current mailing
address is P.O. Box 74353
Phoenix, AZ 85087

BLM
Date
Stamp

RECEIVED
BLM AZ DISTRICT OFFICE
2016 FEB - 1 P 2:17
PHOENIX, ARIZONA

The general course of this claim is East/West and it is situated in Maricopa
County, Arizona. This claim is 1320' feet in length and 660' feet in width.

20.00 Total Claim Acreage. This claim runs from the location monument on which this location notice is
posted at the NW corner of the claim approximately 660 feet in a North direction to the
South end line and 1320 feet in a West direction to the East end line. This claim is
marked by four monuments, one at each corner of the claim.

The location monument on which this notice is posted is situated within Section 19, Township
4 N, Range 6 W, Gila Salt River Base and Meridian, Arizona. This claim encompasses
portions of the following legal subdivision(s) if located by legal subdivision or the following quarter section(s),
section(s), Township(s) and Range(s) NW 1/4 of Sec. 19, T4N, R6W
_____, Gila Salt River Base and Meridian, Arizona.

The locality of this claim with reference to some natural object or permanent monument and additional information
(if any) concerning its locality are as follows: on the NW Sec. Cor. of Sec.
19, T4N, R6W

_____ The above information is shown on the attached map.

DATED AND POSTED on the ground this 27 day of December, 2015.

LOCATOR(s) AGENT

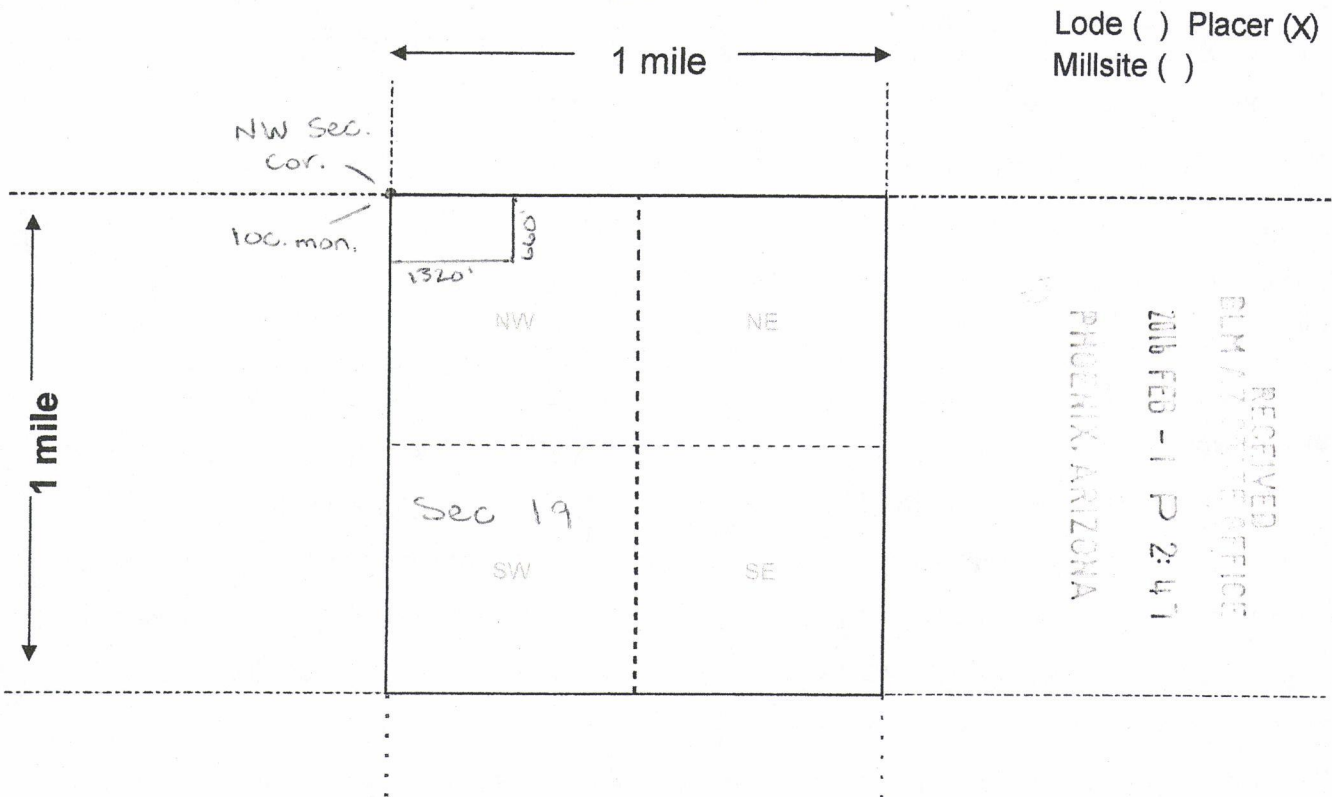
Print Name(s) Steve Karolyi

Signature(s) [Signature]

Form MCF102
Revised July 2014

AMC436645

MINING CLAIM MAP



Scale: 1" = 2000 feet



AMC436645

1. The above map depicts the Blue Wash Gold #3 mining claim, which is located in Section (s) 19, Township 4 N, Range 6 W, Gila and Salt River Base and Meridian, Maricopa County, Arizona. Total claim acreage is 20.00
2. The type of corner and location monuments used are as follows: 2"x2"x4" Wooden posts with scribed metal tags
3. The bearings and distances in degrees and feet between claim corners and to a public land survey monument are as depicted on the map.
4. If the claim is a placer or millsite claim with exterior limits conforming to legal subdivisions of the public survey, provide a legal description of the claim _____

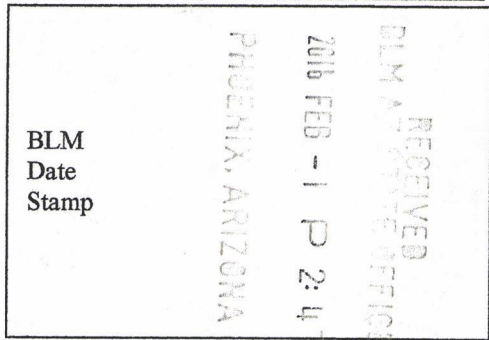
Form MCF100a
Revised July 2014

Steve Karolyi
P.O. Box 74353
Phoenix, AZ 85087

LOCATION NOTICE FOR PLACER MINING CLAIM

Amendment BLM Serial # _____

NOTICE IS HEREBY GIVEN that the Midas # 1
_____ placer mining claim has been located by
Steve Karolyi whose current mailing
address is P.O. Box 74353
Phoenix, AZ 85087



The general course of this claim is East / West and it is situated in La Paz
County, Arizona. This claim is 1320' feet in length and 660' feet in width.

20.00 Total Claim Acreage. This claim runs from the location monument on which this location notice is
posted at the NW corner of the claim approximately 1320 feet in a West direction to the
East end line and 660 feet in a North direction to the South end line. This claim is
marked by four monuments, one at each corner of the claim.

The location monument on which this notice is posted is situated within Section 27, Township
4 N, Range 13 W, Gila Salt River Base and Meridian, Arizona. This claim encompasses
portions of the following legal subdivision(s) if located by legal subdivision or the following quarter section(s),
section(s), Township(s) and Range(s) SE 1/4 of Sec 27, T4N, R13W
_____, Gila Salt River Base and Meridian, Arizona.

The locality of this claim with reference to some natural object or permanent monument and additional information
(if any) concerning its locality are as follows: 1940' North of the SE Sec. Cor.
of Sec. 27, T4N, R13W

_____ The above information is shown on the attached map.

DATED AND POSTED on the ground this 28th day of December, 2015.

LOCATOR(s) AGENT

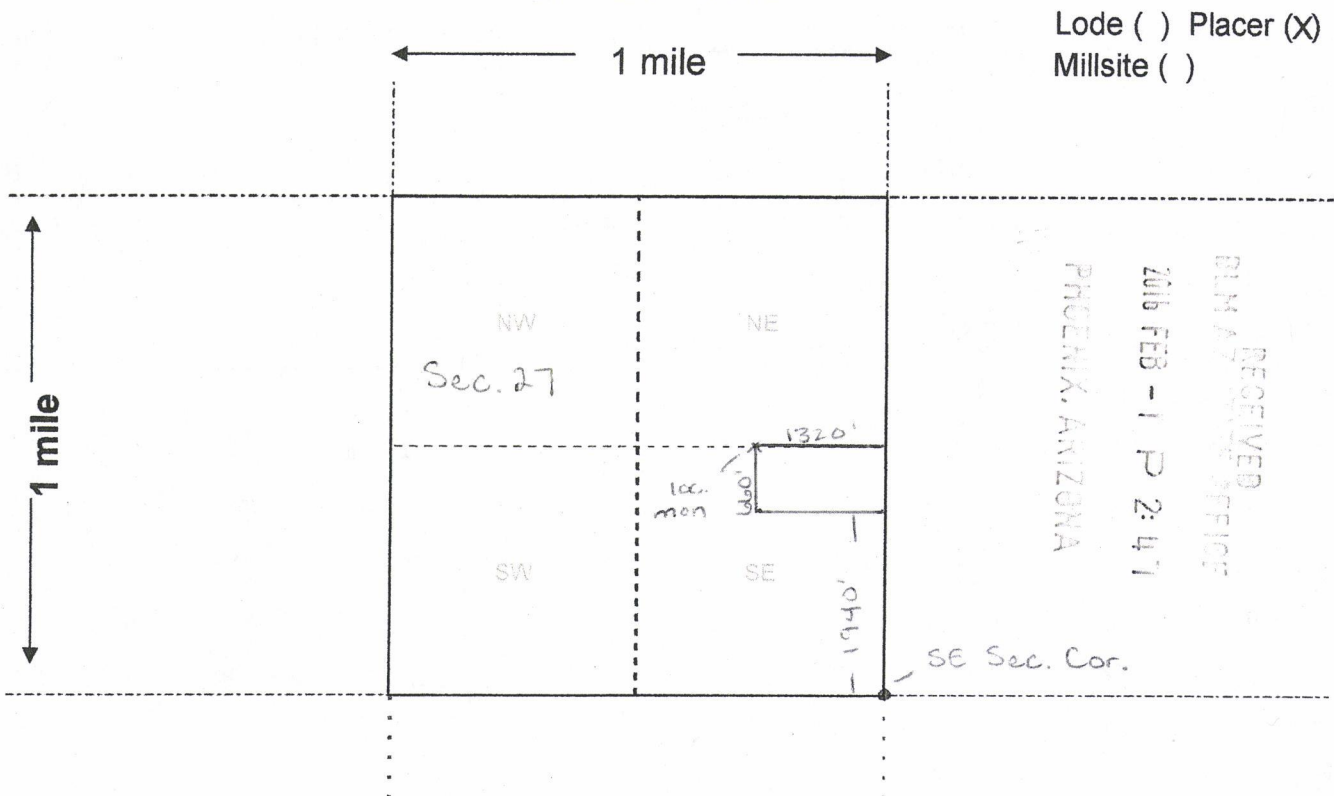
Print Name(s) Steve Karolyi

Signature(s) [Handwritten Signature]

Form MCF102
Revised July 2014

AMC436646

MINING CLAIM MAP



Scale: 1" = 2000 feet



- The above map depicts the Midas #1 mining claim, which is located in Section (s) 27, Township 4 N, Range 13 W, Gila and Salt River Base and Meridian, La Paz County, Arizona. Total claim acreage is 20.00
- The type of corner and location monuments used are as follows: 2"x2"x4" Wooden posts with scribed metal tags
- The bearings and distances in degrees and feet between claim corners and to a public land survey monument are as depicted on the map.
- If the claim is a placer or millsite claim with exterior limits conforming to legal subdivisions of the public survey, provide a legal description of the claim _____

AN04366461

Form MCF100a
Revised July 2014

DEPARTMENT OF INTERIOR
BUREAU OF LAND MANAGEMENT

Input Parameters for Geographic Report with Land

System Id = CR

Admin State = AZ

Geo State =

Casetype Begins With

Case Disp Txt = AUTHORIZED, CANCELLED, EXPIRED, PENDING, REJECTED, RELINQUISHED, WITHDRAWN

Mer Twp Rng =

Section =

Mtrs = 14 0040N 0060W 019, 14 0040N 0060W 999

Commodity =

Commodity Txt =

Pending Org =

Pend Org Decode =

Total Rows Returned: 0

DEPARTMENT OF INTERIOR
BUREAU OF LAND MANAGEMENT

Input Parameters for Geographic Report with Land

System Id = CR

Admin State = AZ

Geo State =

Casetype Begins With

Case Disp Txt = AUTHORIZED, CANCELLED, EXPIRED, PENDING, REJECTED, RELINQUISHED, WITHDRAWN

Mer Twp Rng =

Section =

Mtrs = 14 0040N 0070W 021, 14 0040N 0070W 999

Commodity =

Commodity Txt =

Pending Org =

Pend Org Decode =

Total Rows Returned: 1

RUN TIME: 08:26 AM

Adm State: AZ

UNITED STATES DEPARTMENT OF INTERIOR
BUREAU OF LAND MANAGEMENT
GEOGRAPHIC REPORT WITH LAND
Sorted by Serial Number

RUN DATE: 02/03/2016
Page 1 of 1

Serial Number: AZA 036762
Total Case Acres: 16,480.000

<u>Casetype</u>	<u>Case Disp</u>				<u>Sect</u>	<u>Sur Typ</u>	<u>Sur Num</u>	<u>Suff</u>	<u>Subdivision</u>	<u>Act Pend</u>
380099	PENDING	14	0040N	0070W	021	ALIQ			ALL;	

DEPARTMENT OF INTERIOR
BUREAU OF LAND MANAGEMENT

Input Parameters for Geographic Report with Land

System Id = CR

Admin State = AZ

Geo State =

Casetype Begins With

Case Disp Txt = AUTHORIZED, CANCELLED, EXPIRED, PENDING, REJECTED, RELINQUISHED, WITHDRAWN

Mer Twp Rng =

Section =

Mtrs = 14 0040N 0130W 027, 14 0040N 0130W 999

Commodity =

Commodity Txt =

Pending Org =

Pend Org Decode =

Total Rows Returned: 1

RUN TIME: 08:27 AM

Adm State: AZ

UNITED STATES DEPARTMENT OF INTERIOR
BUREAU OF LAND MANAGEMENT
GEOGRAPHIC REPORT WITH LAND
Sorted by Serial Number

RUN DATE: 02/03/2016
Page 1 of 1

Serial Number: AZA 024444

Total Case Acres: 1.000

<u>Casetype</u>	<u>Case Disp</u>				<u>Sect</u>	<u>Sur Typ</u>	<u>Sur Num</u>	<u>Suff</u>	<u>Subdivision</u>	<u>Act Pend</u>
380913	EXPIRED	14	0040N	0130W	027	ALIQ			ALL;	

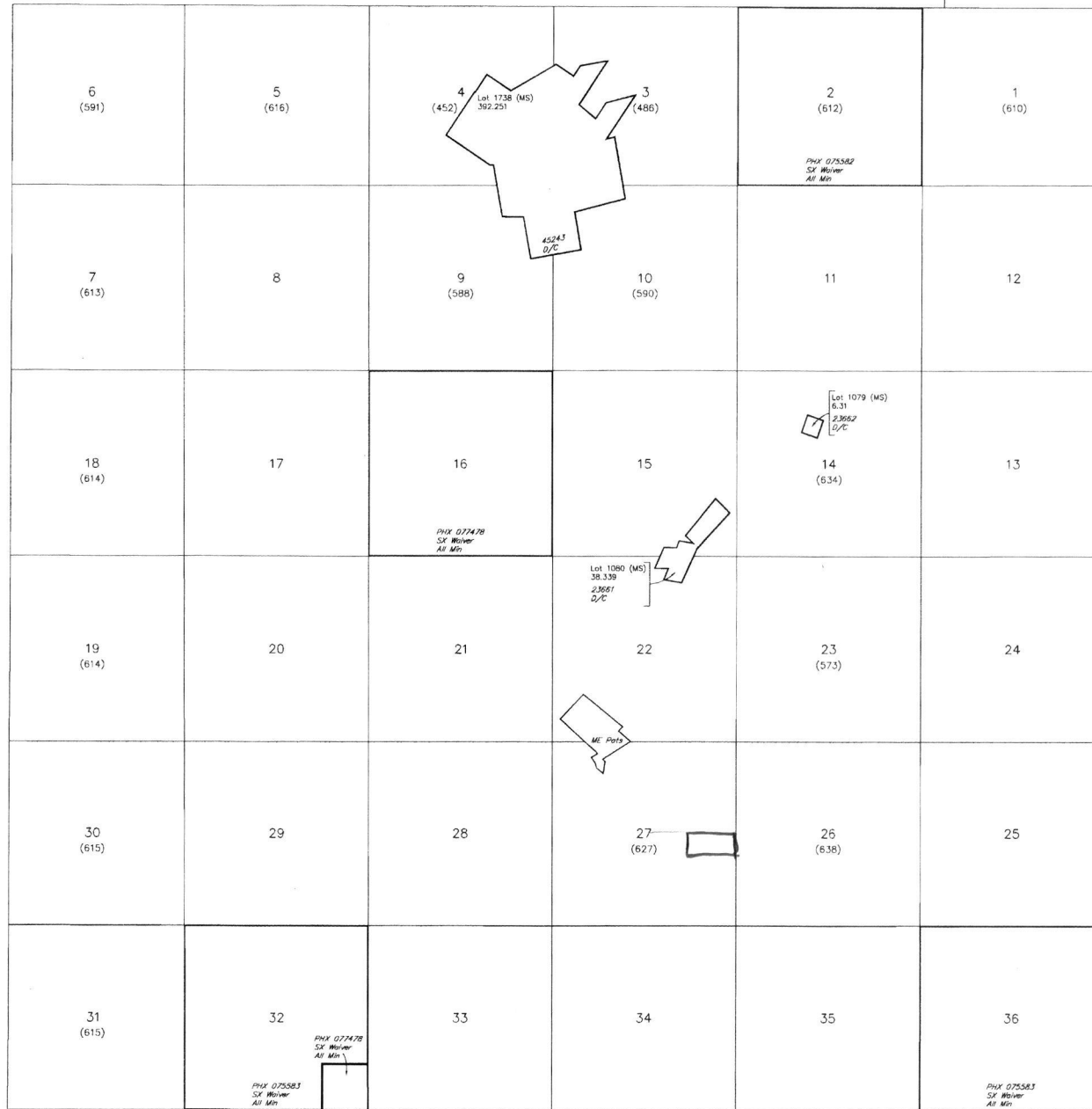
UNSURVEYED TOWNSHIP 4 NORTH RANGE 13 WEST OF THE GILA AND SALT RIVER MERIDIAN, ARIZONA

PROTRACTION DIAGRAM NO 19 OFFICIALLY FILED 12/07/1959

LA PAZ COUNTY
LAKE HAVASU FIELD OFFICE

T 5N
R 13W R 12W

STATUS OF PUBLIC DOMAIN
LAND AND MINERAL TITLES

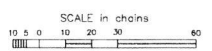


INDEX TO SEGREGATED TRACTS				
RESURVEY TRACT NO	ORIGINAL SURVEY			
	T	R	SEC	SUBDIVISION

FOR ORDERS AFFECTING DISPOSAL OR USE OF UNIDENTIFIED LANDS WITHDRAWN FOR CLASSIFICATION, MINERALS, WATER AND/OR OTHER PUBLIC PURPOSES, REFER TO INDEX OF MISCELLANEOUS DOCUMENTS.

Grazing Dist No 2


MDS 364 NE
365 NW
366 SE



WARNING STATEMENT
This plot is the Bureau's Record of Title, and should be used only as a graphic display of the township survey data. Records hereon do not reflect title changes which may have been effected by lateral movements of rivers or other bodies of water. Refer to the cocontrol surveys for official survey information.

CURRENT TO	NW	GSR Mer
9-5-2012	ACAD	T 4 N
		R 13 W

Mine Finder Gold
Ranger Gold
P.O. Box 743
Phoenix, Az 85087




RECEIVED
DLM AZ STATE OFFICE

2016 FEB -1 P 2:46

PHOENIX, ARIZONA



1022



85004

U.S. POSTAGE
PAID
BLACK CANYON CI, AZ
85324
JAN 29, 16
AMOUNT

\$1.42

00119365-02

Bureau of Land Management
One North Central Ave., Suite 800
Phoenix, Az 85004